PBC PLA PPB 1977
Profile of Palm Beach County municipalities

ROYAL PALM BEACH•SOUTH BAY•SOUTH PALM BEACH•TEQUESTA•WEST PALM BEACH

RECEIVED
SEP 14 1977
PALM BEACH COUNTY
LAW LIBRARY

A PROFILE OF PALM BEACH COUNTY MUNICIPALITIES

PUBLISHED BY THE
AREA PLANNING BOARD
OF PLAM BEACH COUNTY
JULY 1977

MUNICIPAL MAPS SUPPLEMENT

LAKE PARK•LAKE WORTH•LANTANA•MANALAPAN•MANGONIA PARK•NORTH PALM BEACH•OCEAN RIDGE•PAHOKEE•PALM BEACH•PALM BEACH GARDENS•PALM BEACH

ATLANTIS•BELLE GLADE•BOCA RATON•BOYNTON BEACH•BRINY BREEZES•CLOUD LAKE•DELRAY BEACH•GLEN RIDGE•GOLF•GOLFVIEW•GREENACRES•GULF STREAM

HAVERHILL•HIGHLAND BEACH•HYPOLUXO•JUNO BEACH•JUPITER•JUPITER INLET COLONY•LAKE CLARKE SHORES

PALM BEACH COUNTY
PUBLIC LIBRARY
3650 SUMMIT BLVD.
WEST PALM BEACH, FLORIDA 33406

CENTRAL APR 16 1990

For Reference

Not to be taken from this room

BIBLIOGRAPHIC DATA SHEET	1. Report No. MP-2A	2.	3. Recipient's Accession No.
4. Title and Subtitle A Profile of Palm Beach County Municipalities: Map Supplement			5. Report Date July, 1977 6.
7. Author(s) Area Planning Board of Palm Beach County			8. Performing Organization Rept. No.
9. Performing Organization Name and Address Area Planning Board of Palm Beach County 2300 Palm Beach Lakes Boulevard, Suite 200 West Palm Beach, Florida 33409			10. Project/Task/Work Unit No. 11. Contract/Grant No. CPA-FL-04-00-1001
12. Sponsoring Organization Name and Address Department of Housing and Urban Development 451 Seventh Street, S. W. Washington, D. C. 20410			13. Type of Report & Period Covered 14.

15. Supplementary Notes

16. Abstracts

This document contains a one page representation of the geographic limits of each municipality in Palm Beach County. It is intended for use with the quarterly report A Profile of Palm Beach County Municipalities. This supplement is printed annually.

17. Key Words and Document Analysis. 17a. Descriptors

17b. Identifiers/Open-Ended Terms

Municipal Boundary Maps

17c. COSATI Field/Group

18. Availability Statement	19. Security Class (This Report)	21. No. of Pages
Area Planning Board of Palm Beach County	UNCLASSIFIED	37
	20. Security Class (This Page) UNCLASSIFIED	22. Price free with report

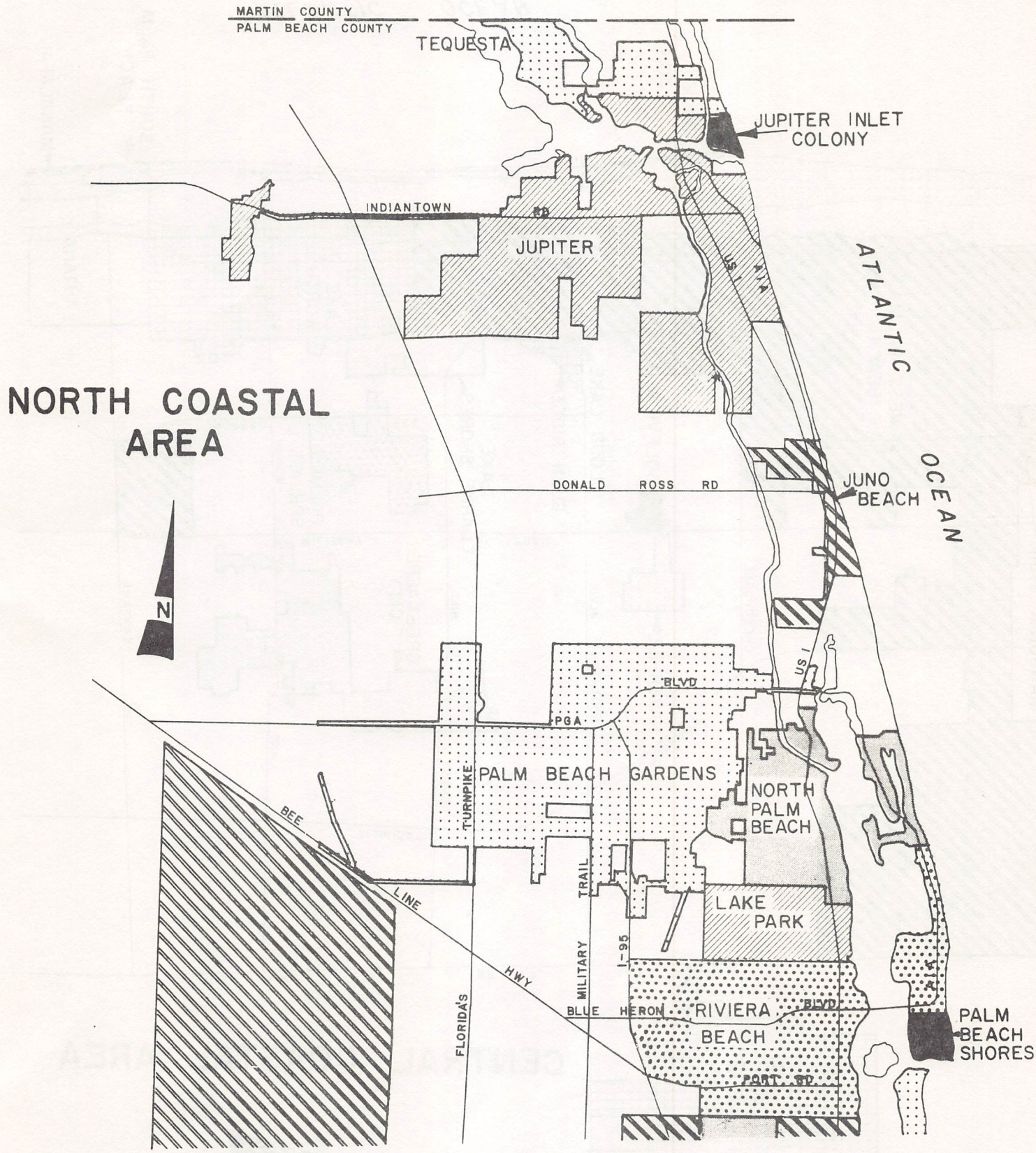
NORTH COASTAL AREA
MARTIN COUNTY
PALM BEACH COUNTY
TEQUESTA
JUPITER INLET COLONY
INDIANTOWN RD
JUPITER
US 1
A1A
ATLANTIC OCEAN
DONALD ROSS RD
JUNO BEACH
N
BLVD
PGA
PALM BEACH GARDENS
NORTH PALM BEACH
BEE LINE HWY
FLORIDA'S TURNPIKE
MILITARY TRAIL
I-95
LAKE PARK
BLUE HERON BLVD
RIVIERA BEACH
PORT RD
PALM BEACH SHORES

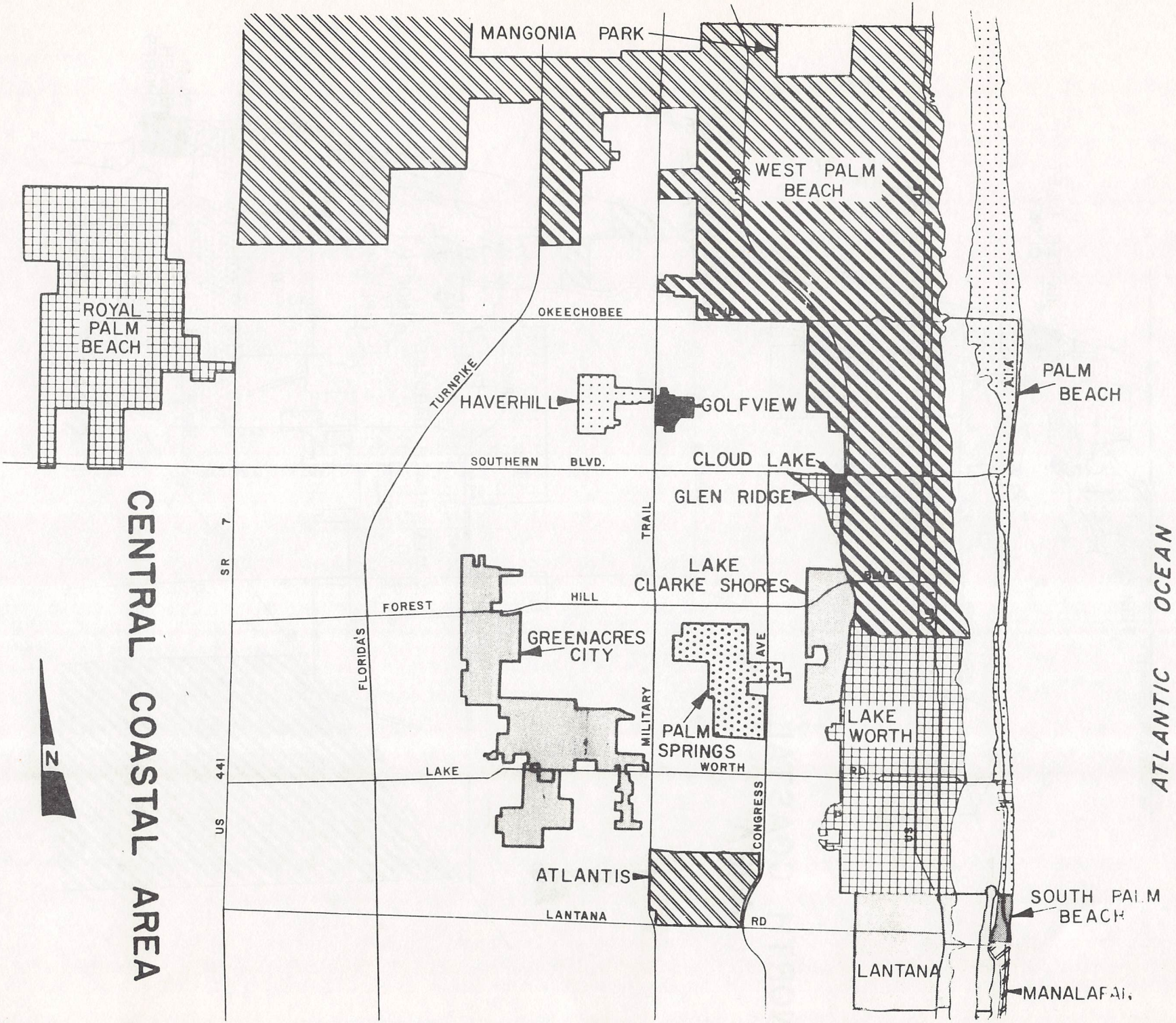

CENTRAL COASTAL AREA

SOUTH COASTAL AREA

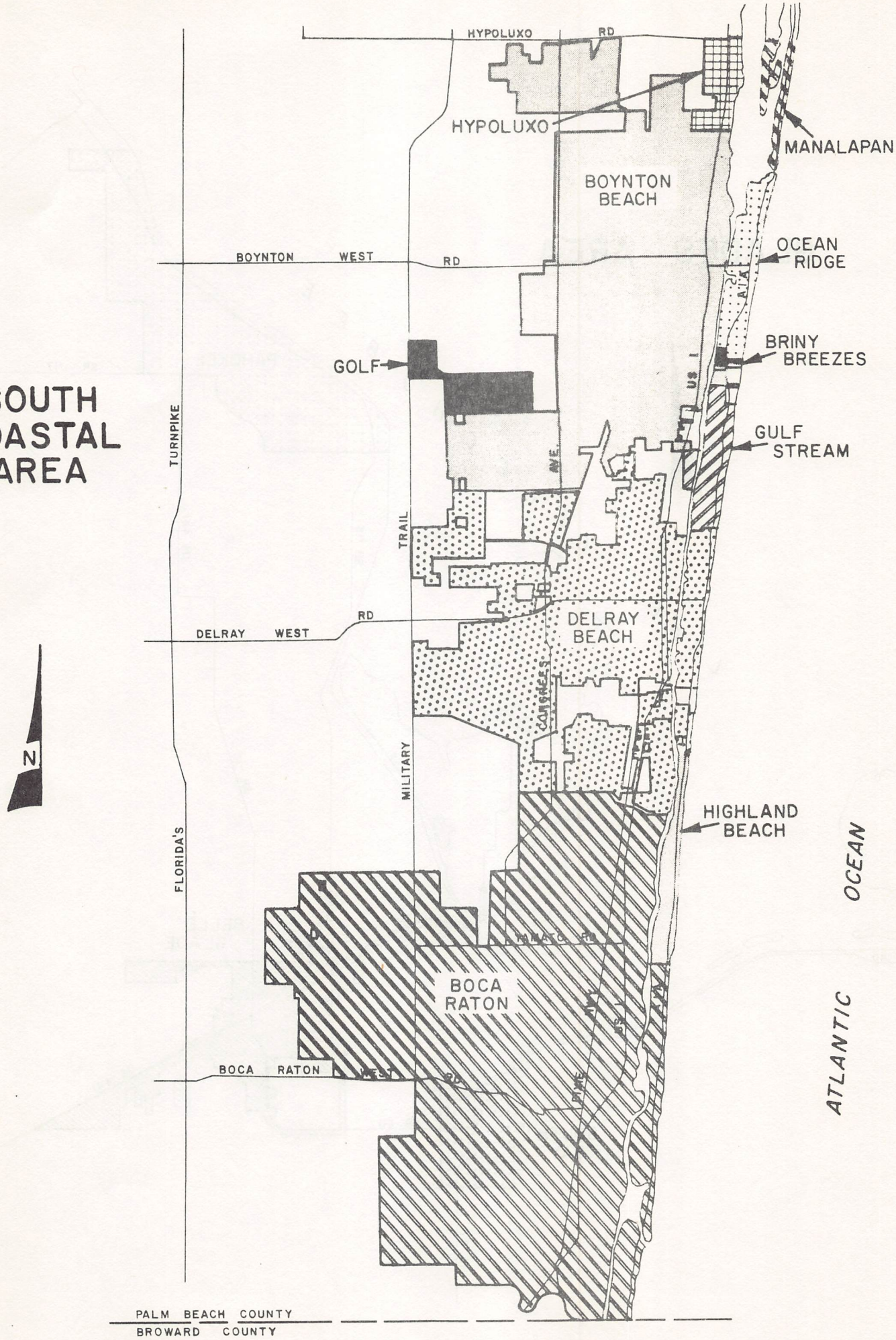

GLADES AREA

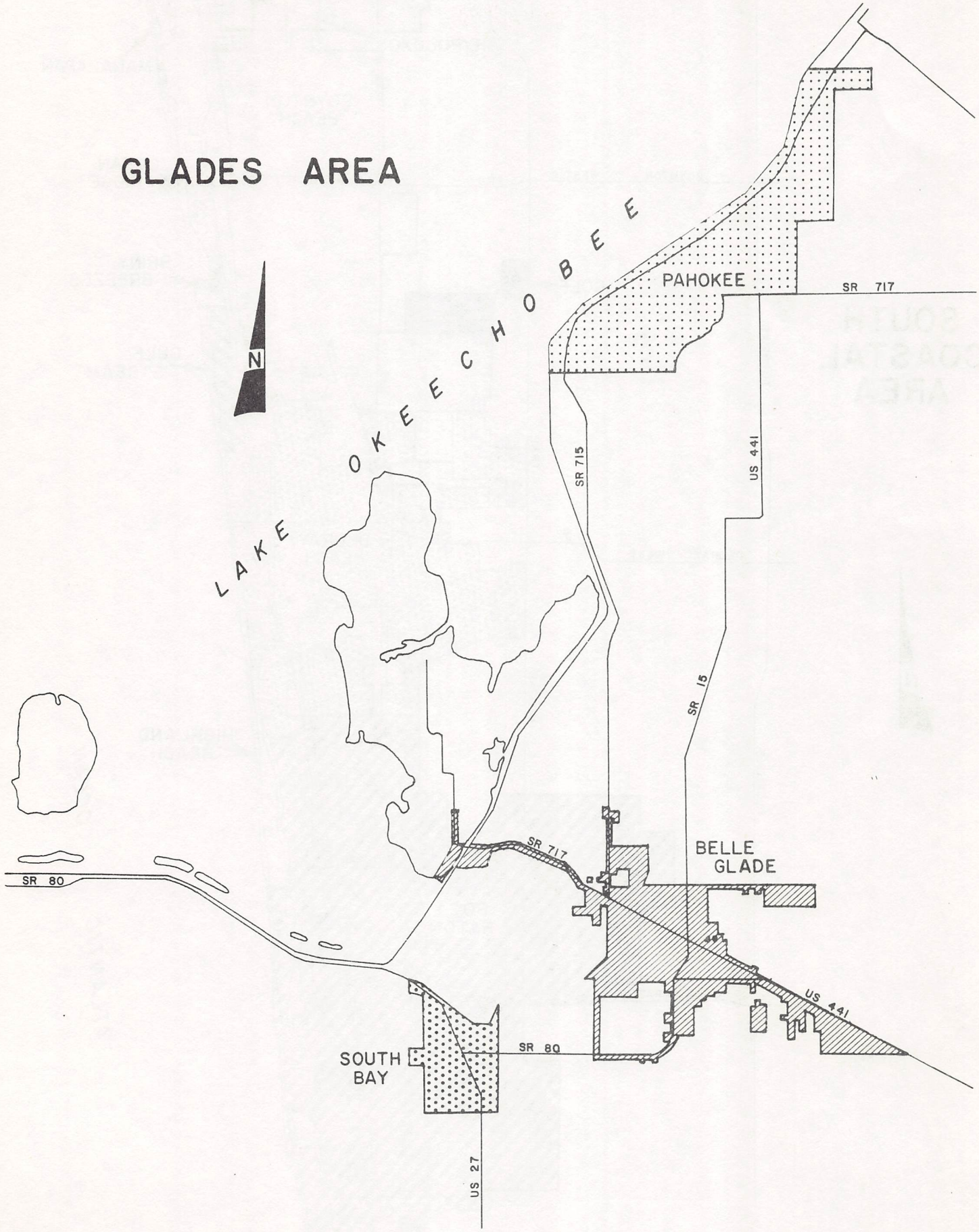
LAKE OKEECHOBEE
N
PAHOKEE
SR 717
SR 715
US 441
SR 15
SR 717
BELLE GLADE
SR 80
US 441
SR 80
SOUTH BAY
US 27

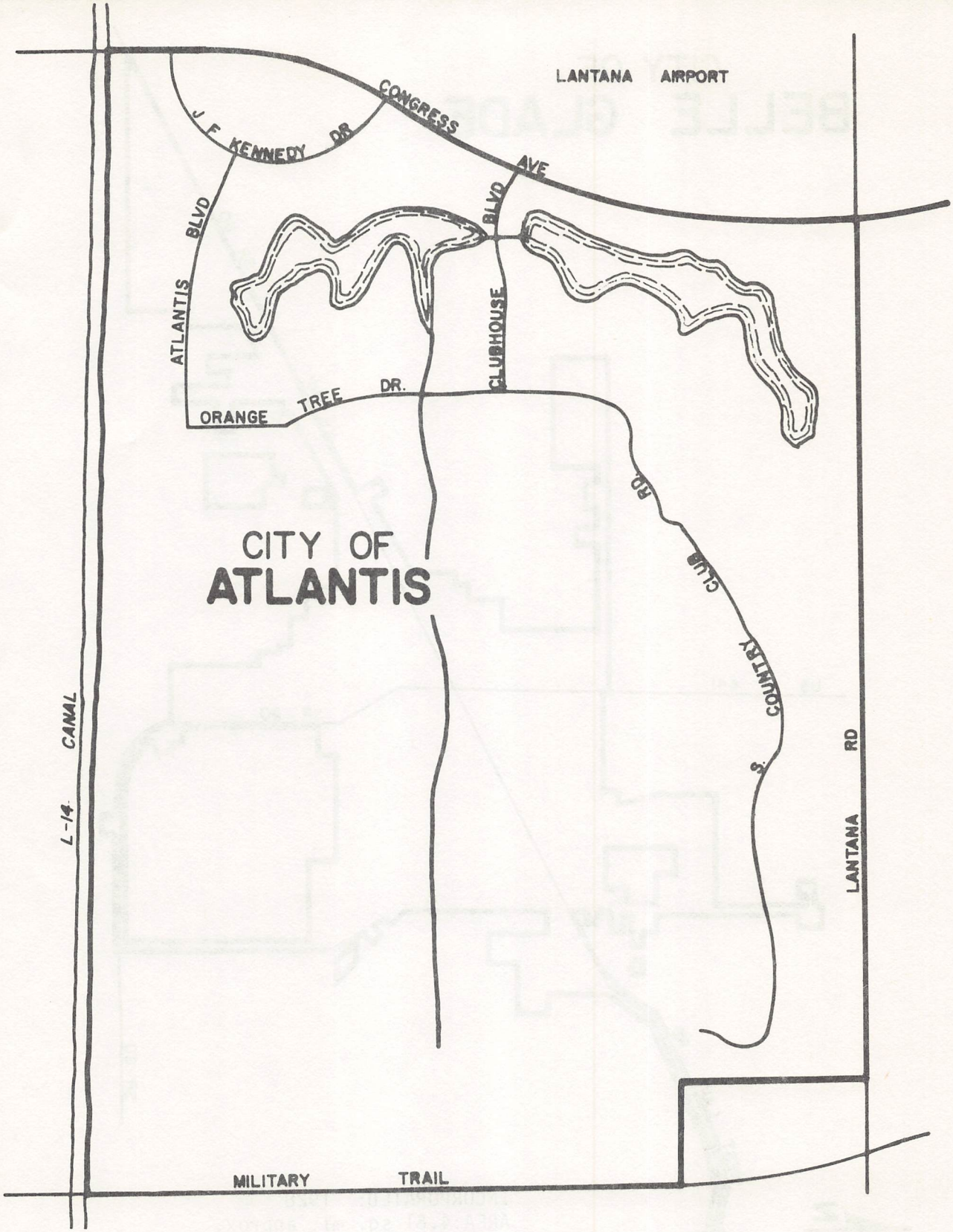

INCORPORATED: 1959
AREA: 1.36 sq. mi. approx.
POPULATION: 1960 - 2
(U.S. CENSUS) 1970 - 425

N

CITY OF
BELLE GLADE

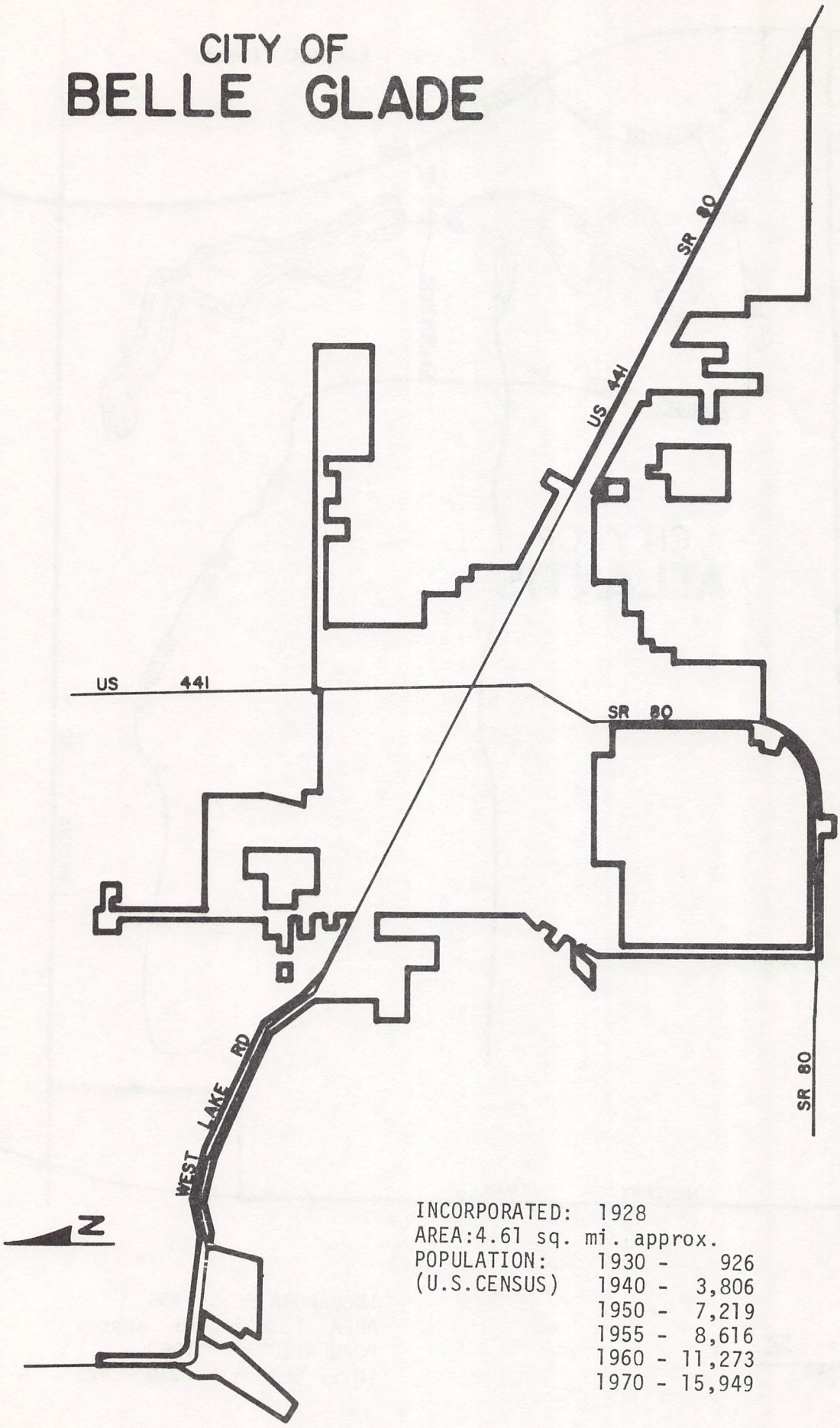

INCORPORATED: 1928
AREA: 4.61 sq. mi. approx.

POPULATION: (U.S.CENSUS)	1930 -	926
	1940 -	3,806
	1950 -	7,219
	1955 -	8,616
	1960 -	11,273
	1970 -	15,949

CITY OF BOCA RATON

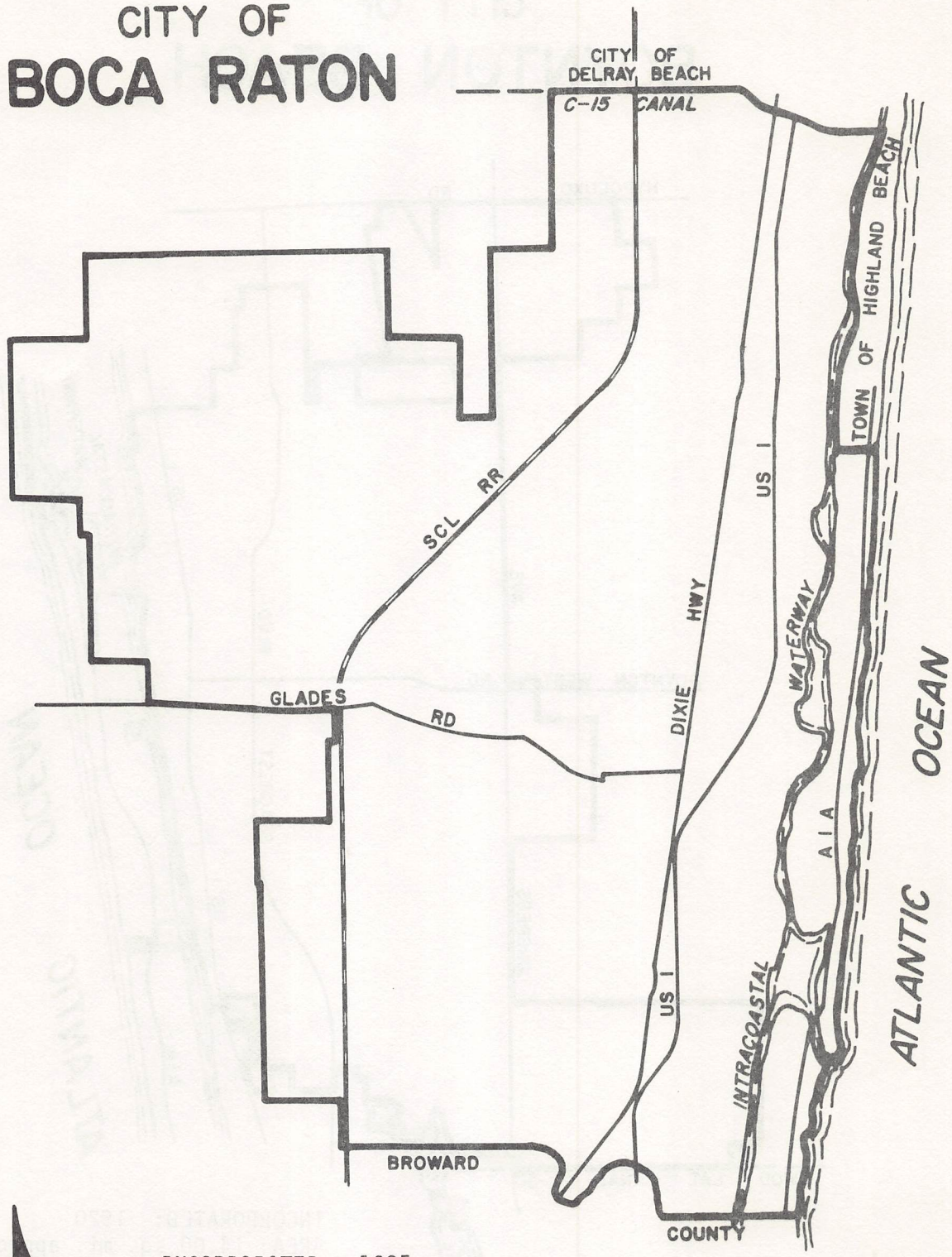

N

INCORPORATED: 1925
AREA: 26.50 sq. mi. approx.

POPULATION:	1930 -	447
(U.S. CENSUS)	1940 -	723
	1950 -	992
	1955 -	2,736
	1960 -	6,974*
	1970 -	29,538*

*Includes University Park

CITY OF
BOYNTON BEACH

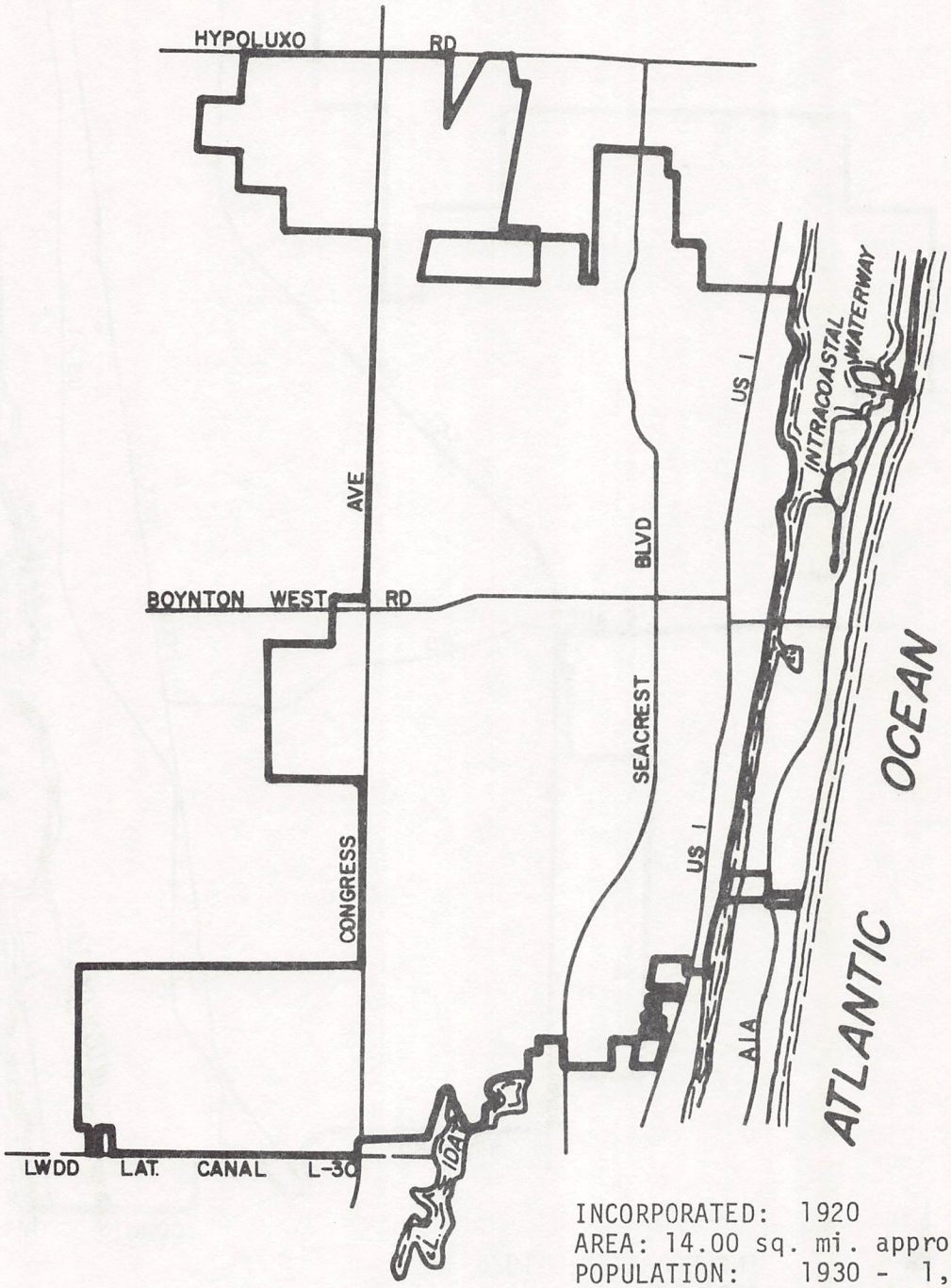

INCORPORATED: 1920
AREA: 14.00 sq. mi. approx.

POPULATION:	1930 -	1,053
(U.S. CENSUS)	1940 -	1,326
	1950 -	2,542
	1955 -	4,247
	1960 -	10,467
	1970 -	18,115

N

TOWN OF BRINY BREEZES

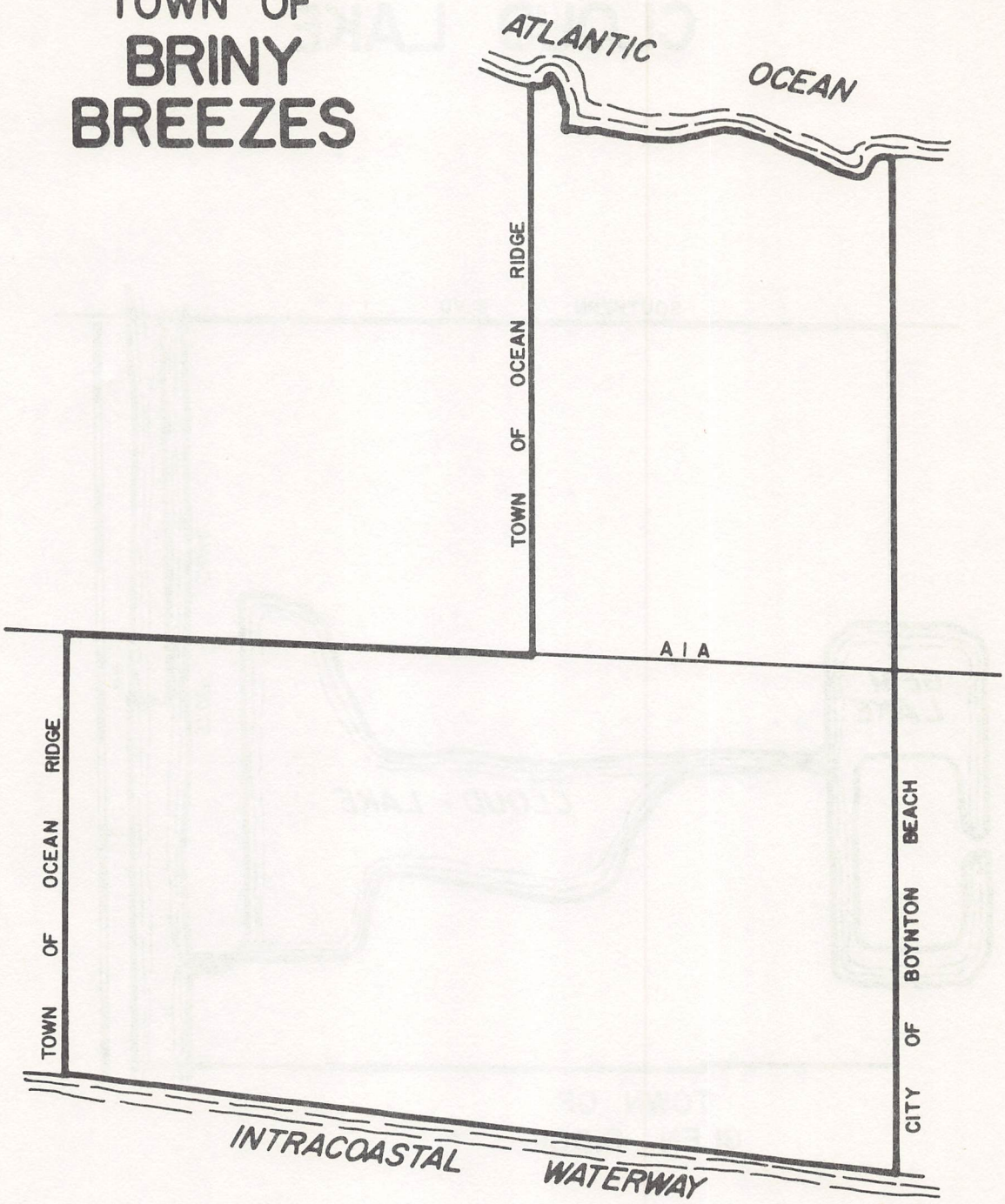

N

INCORPORATED: 1963
AREA: 0.04 sq. mi. approx.
POPULATION: 1960 - 223
(U.S. CENSUS) 1970 - 481

TOWN OF
CLOUD LAKE

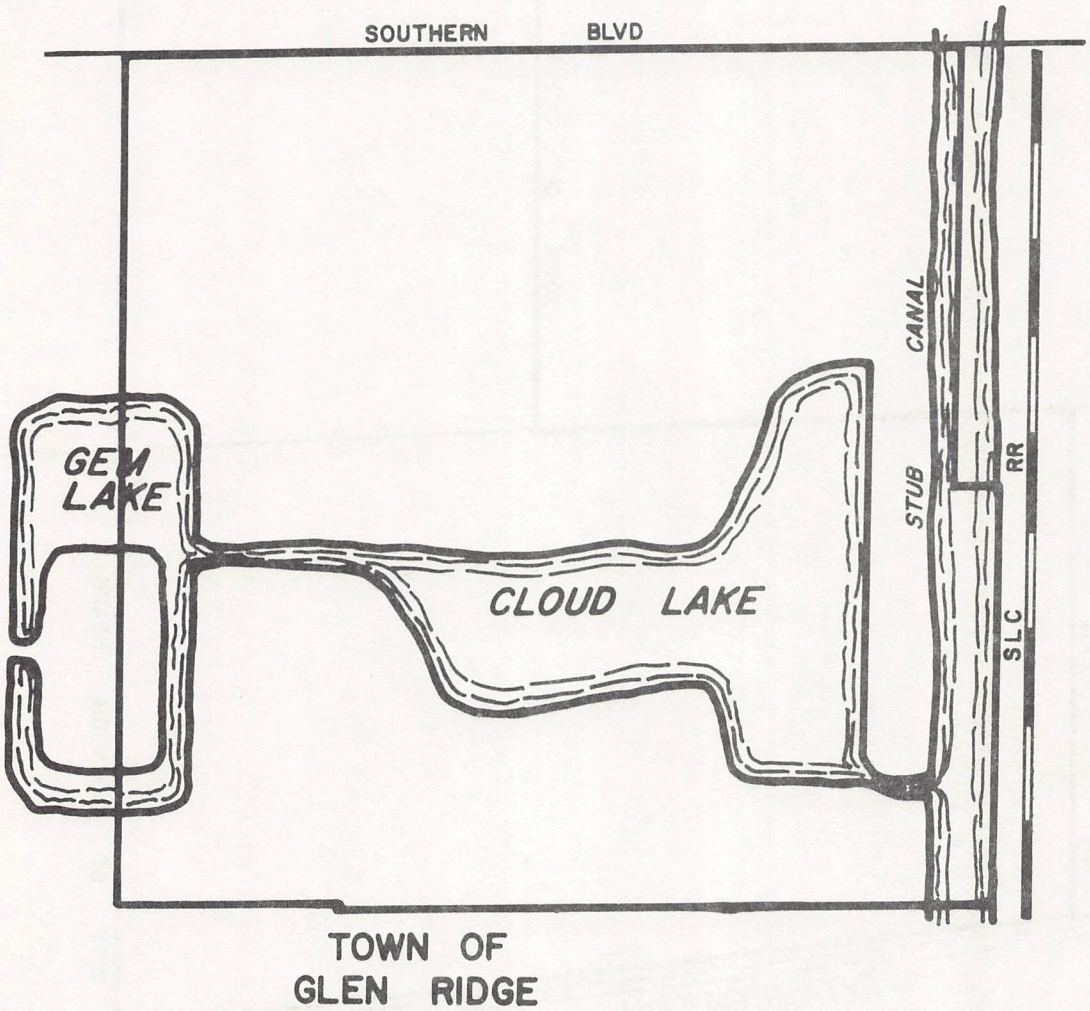

INCORPORATED: 1951
AREA: 0.04 sq. mi. approx.
POPULATION: 1950 - 132
(U.S. CENSUS) 1955 - 168
1960 - 148
1970 - 136

N

CITY OF
DELRAY BEACH

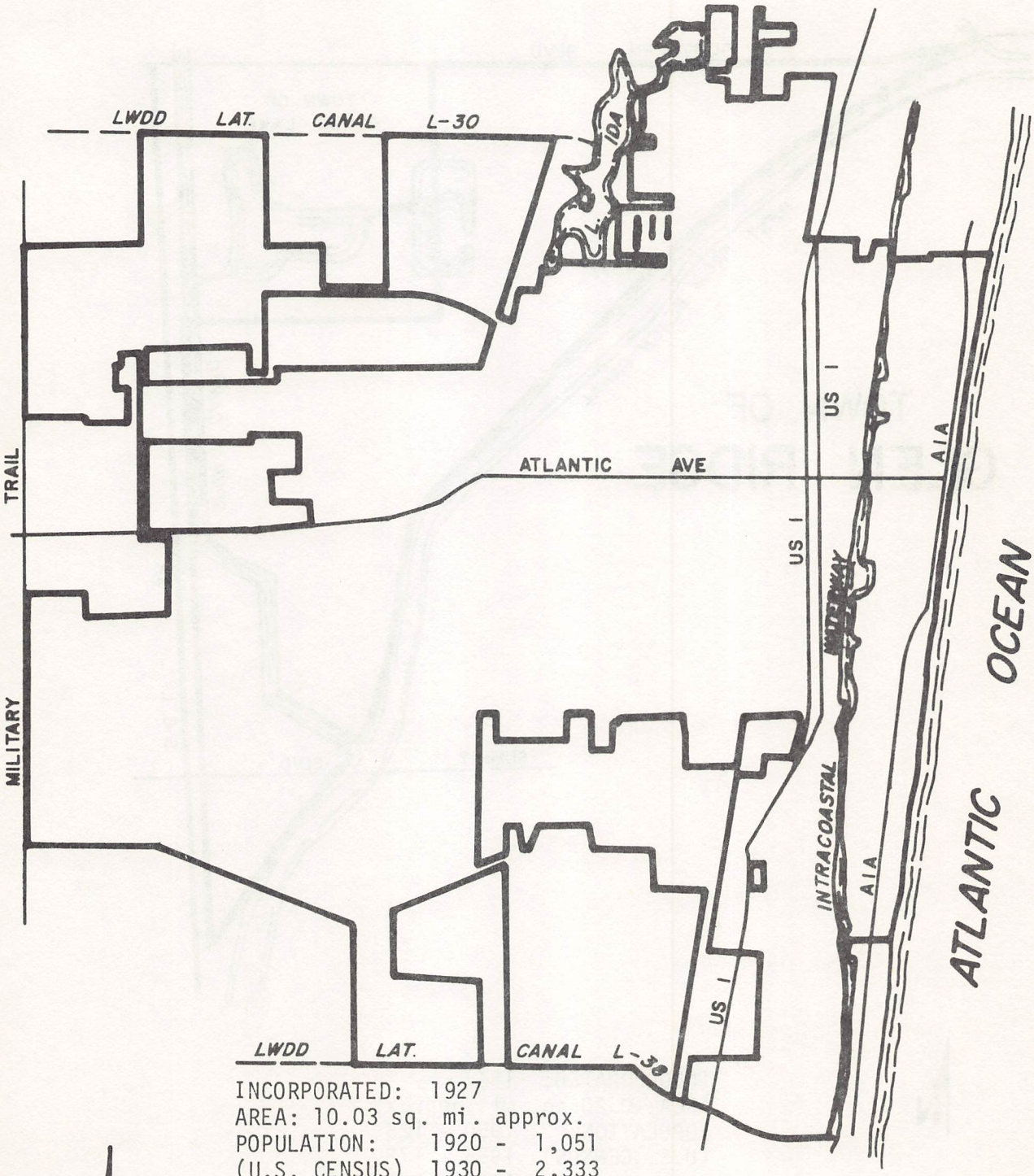

INCORPORATED: 1927
AREA: 10.03 sq. mi. approx.

POPULATION:	1920 -	1,051
(U.S. CENSUS)	1930 -	2,333
	1940 -	3,737
	1950 -	6,312
	1955 -	8,337
	1960 -	12,230
	1970 -	19,915

N

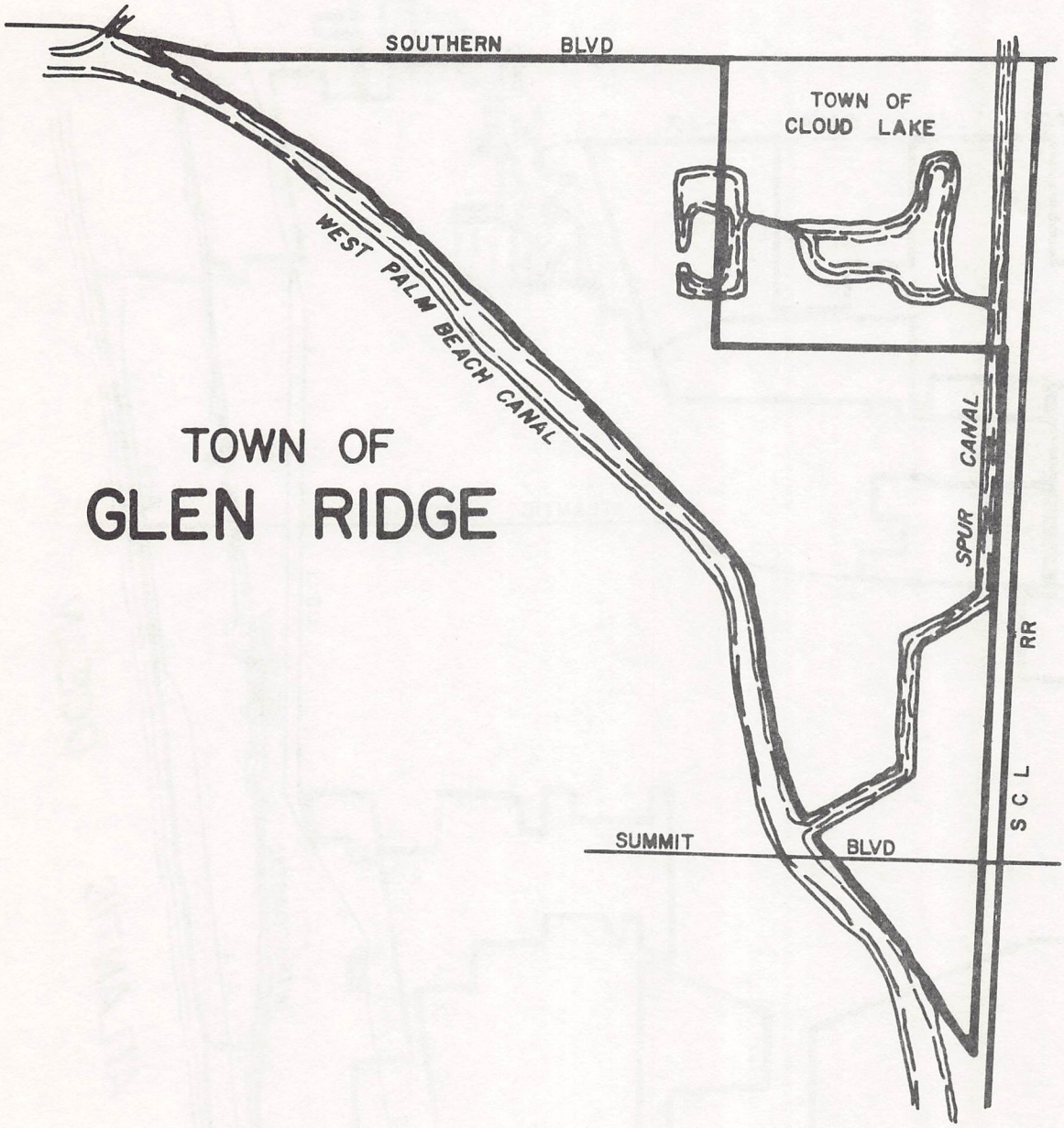

N

INCORPORATED: 1947
AREA: 0.20 sq. mi. approx.
POPULATION; 1950 - 126
(U.S. CENSUS) 1955 - 178
1960 - 226
1970 - 216

VILLAGE OF
GOLF

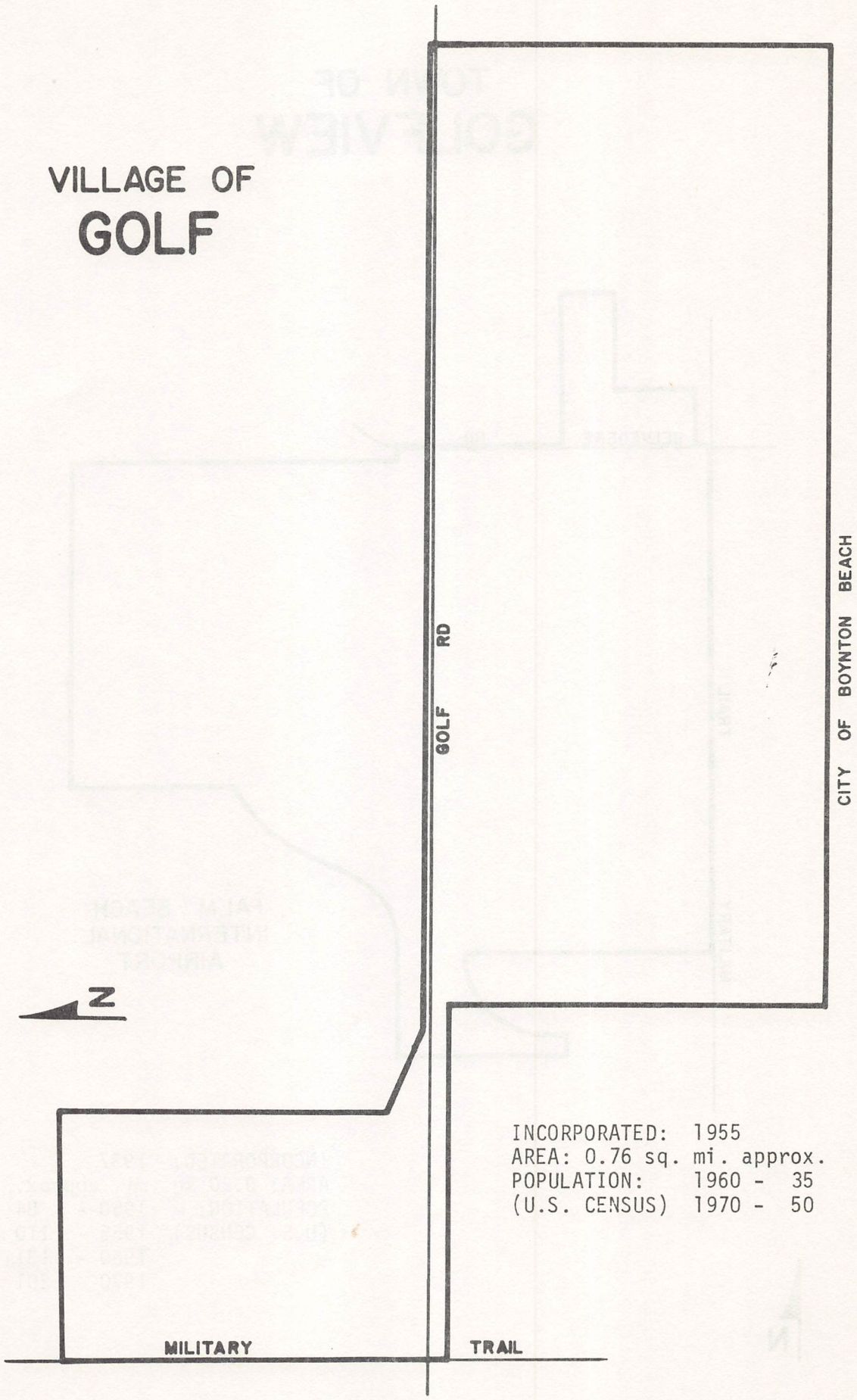

INCORPORATED: 1955
AREA: 0.76 sq. mi. approx.
POPULATION: 1960 - 35
(U.S. CENSUS) 1970 - 50

TOWN OF
GOLFVIEW

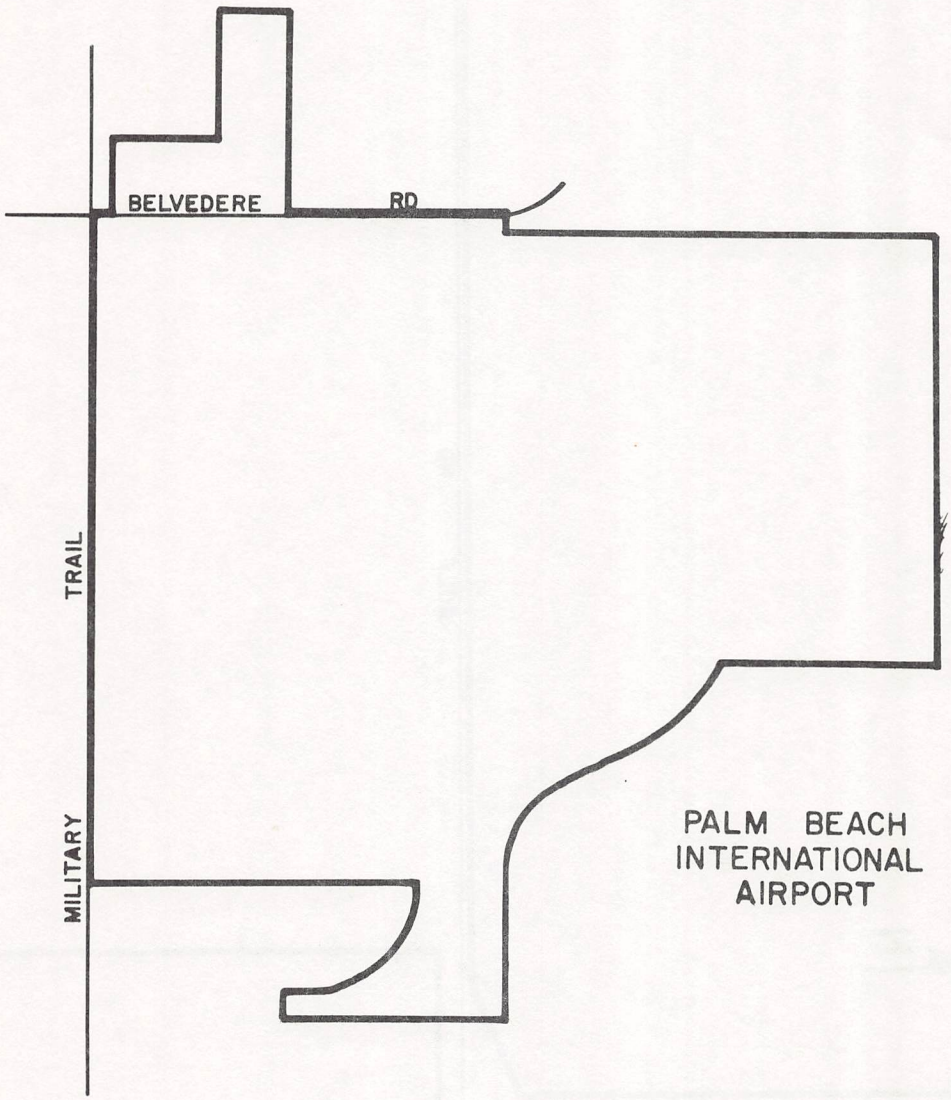

INCORPORATED: 1937
AREA: 0.20 sq. mi. approx.

POPULATION:	1950 -	84
(U.S. CENSUS)	1955 -	110
	1960 -	131
	1970 -	201

TOWN OF GREENACRES CITY

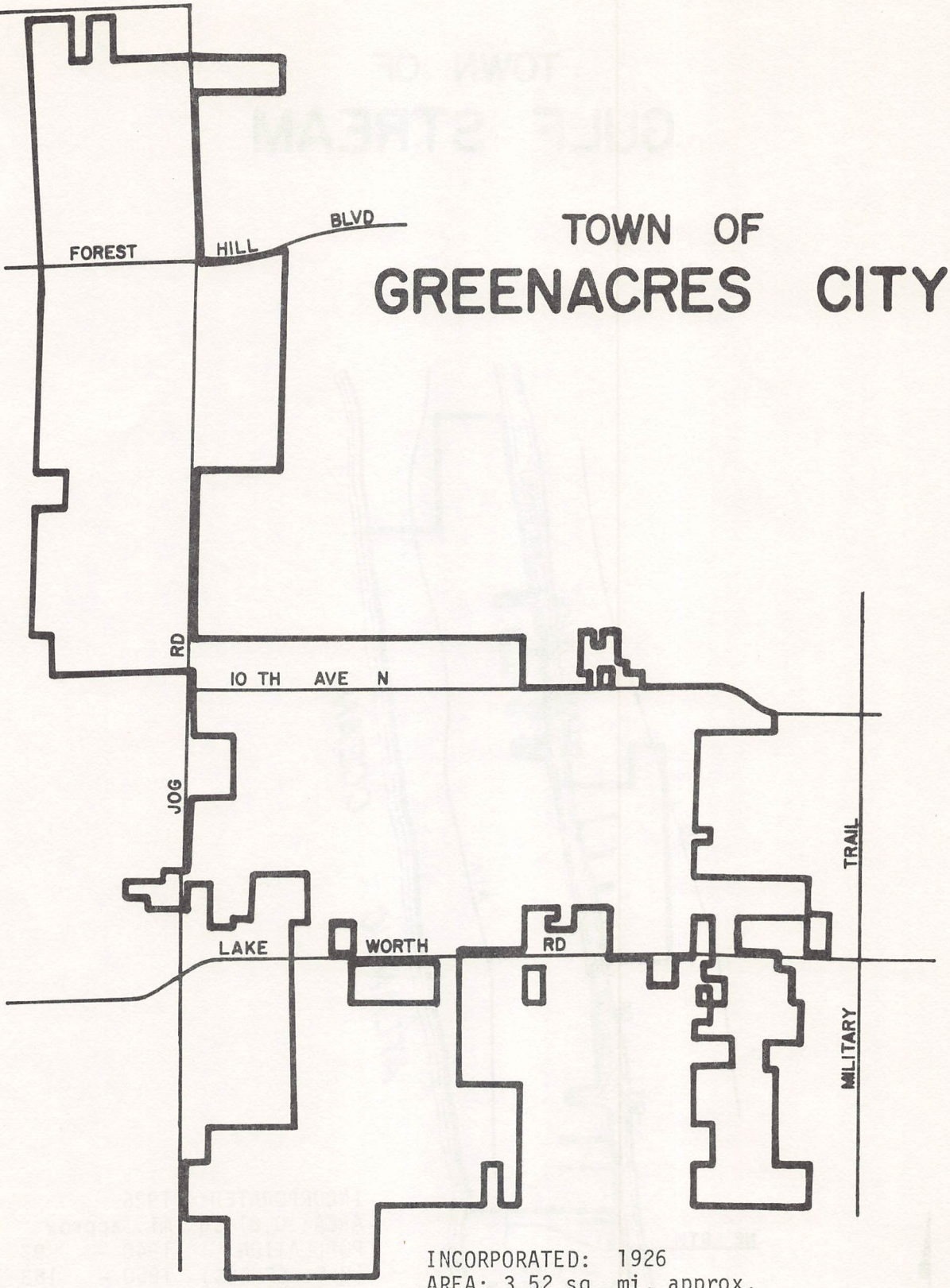

INCORPORATED: 1926
AREA: 3.52 sq. mi. approx.

POPULATION:	1930 -	329
(U.S. CENSUS)	1940 -	304
	1950 -	531
	1955 -	698
	1960 -	1,026
	1970 -	1,731

N

TOWN OF
GULF STREAM

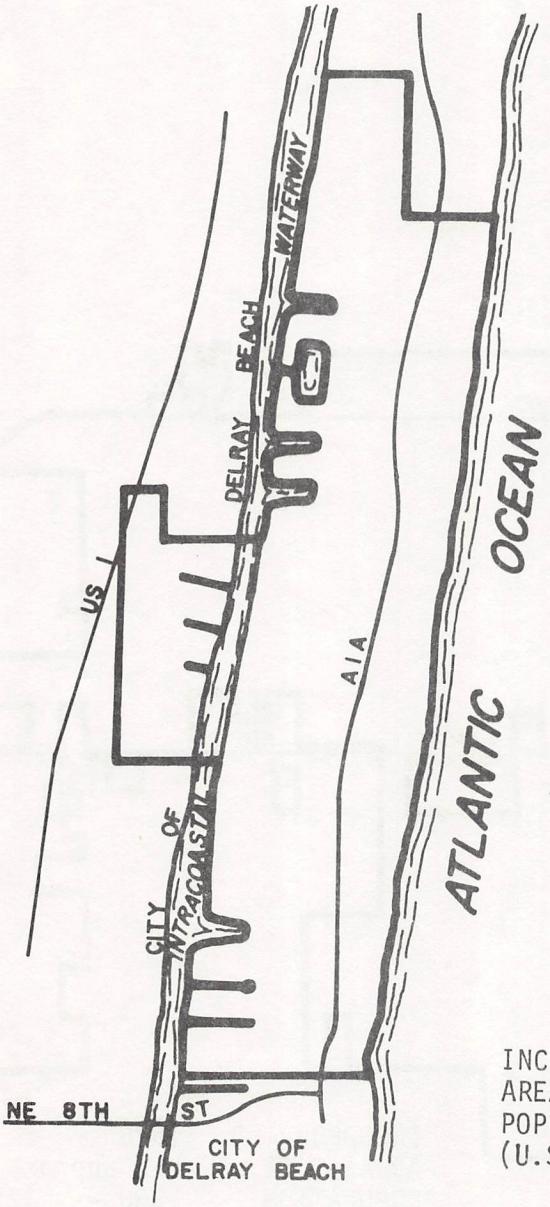

N

INCORPORATED: 1926
AREA: 0.81 sq. mi. approx.

POPULATION:	1940 -	93
(U.S. CENSUS)	1950 -	163
	1955 -	116
	1960 -	176
	1970 -	408

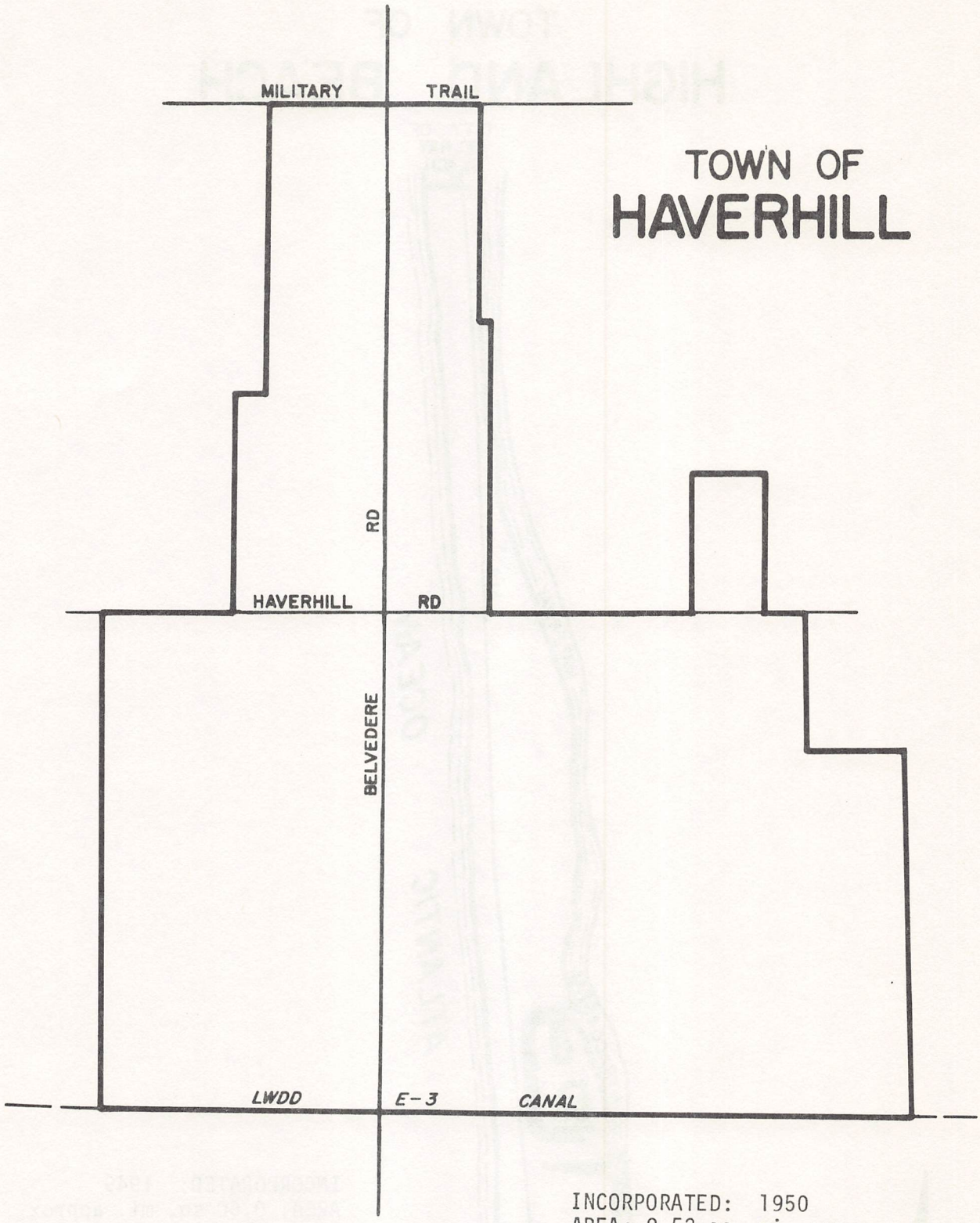

TOWN OF HAVERHILL

INCORPORATED: 1950
AREA: 0.52 sq. mi. approx.
POPULATION: 1955 - 291
(U.S. CENSUS) 1960 - 442
1970 - 1,034

N

TOWN OF
HIGHLAND BEACH

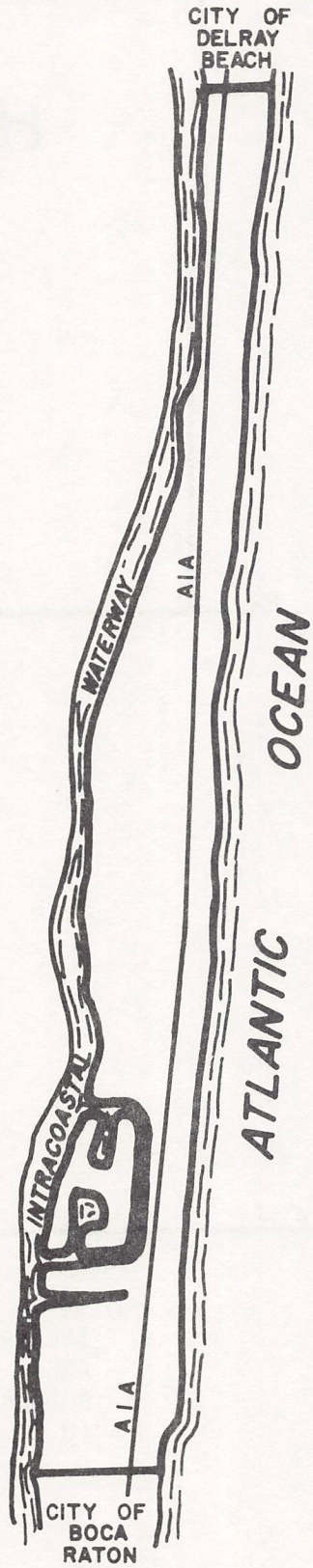

N

INCORPORATED: 1949
AREA: 0.60 sq. mi. approx.

POPULATION:	1950 -	52
(U.S. CENSUS)	1955 -	77
	1960 -	65
	1970 -	624

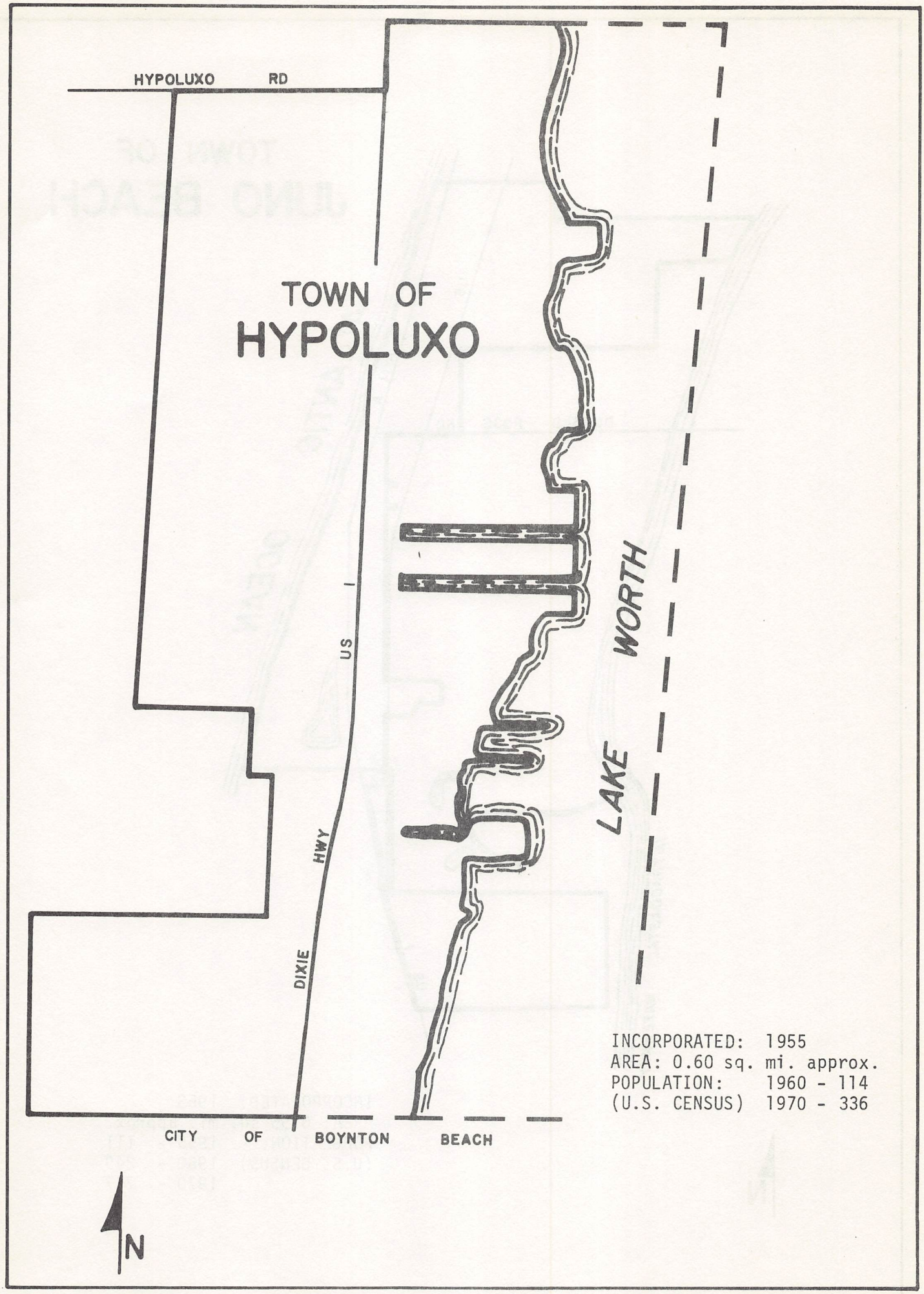

INCORPORATED: 1955
AREA: 0.60 sq. mi. approx.
POPULATION: 1960 - 114
(U.S. CENSUS) 1970 - 336

TOWN OF JUNO BEACH

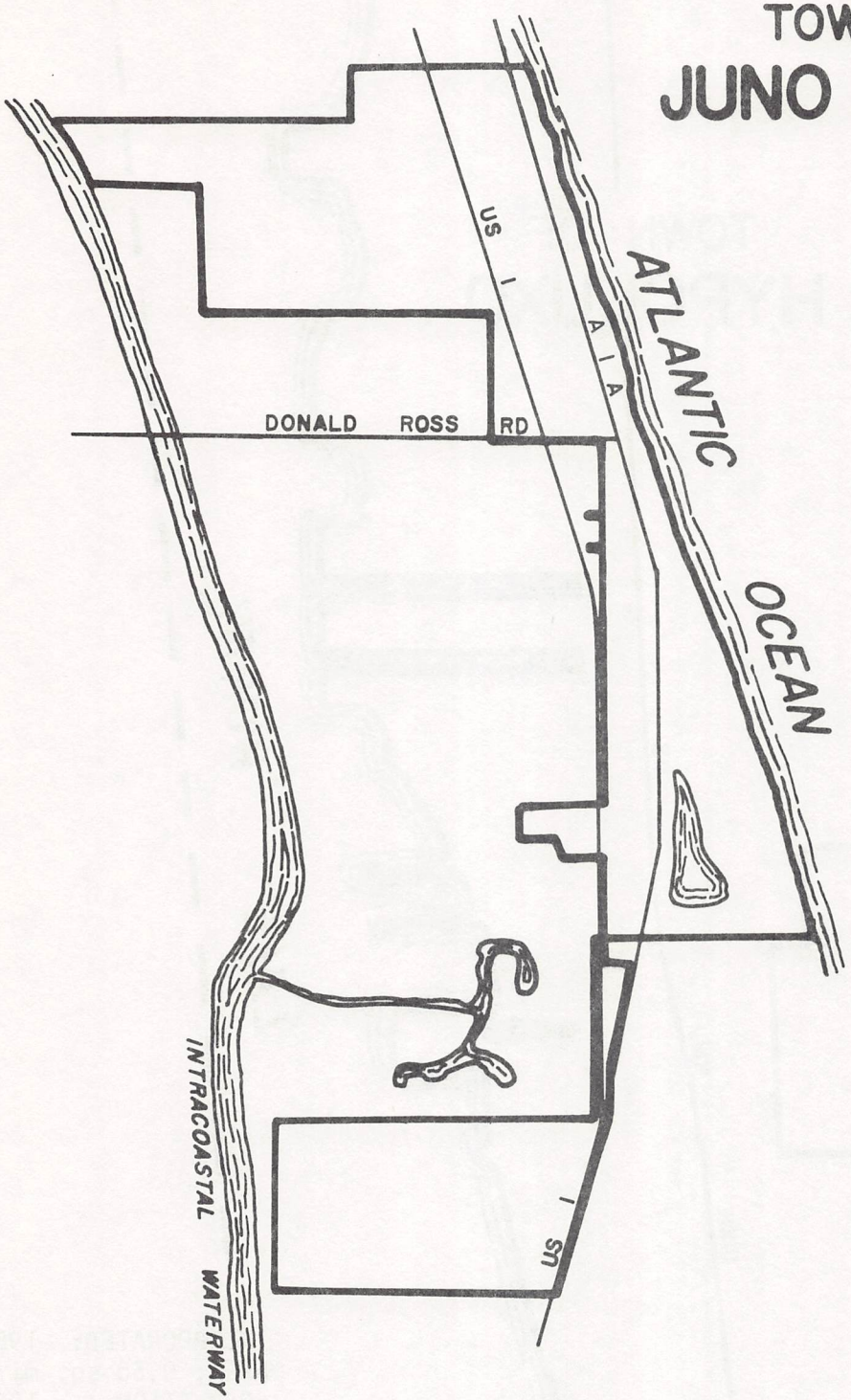

INCORPORATED: 1953
AREA: 0.95 sq. mi. approx.
POPULATION: 1955 - 111
(U.S. CENSUS) 1960 - 249
1970 - 747

N

TOWN OF JUPITER

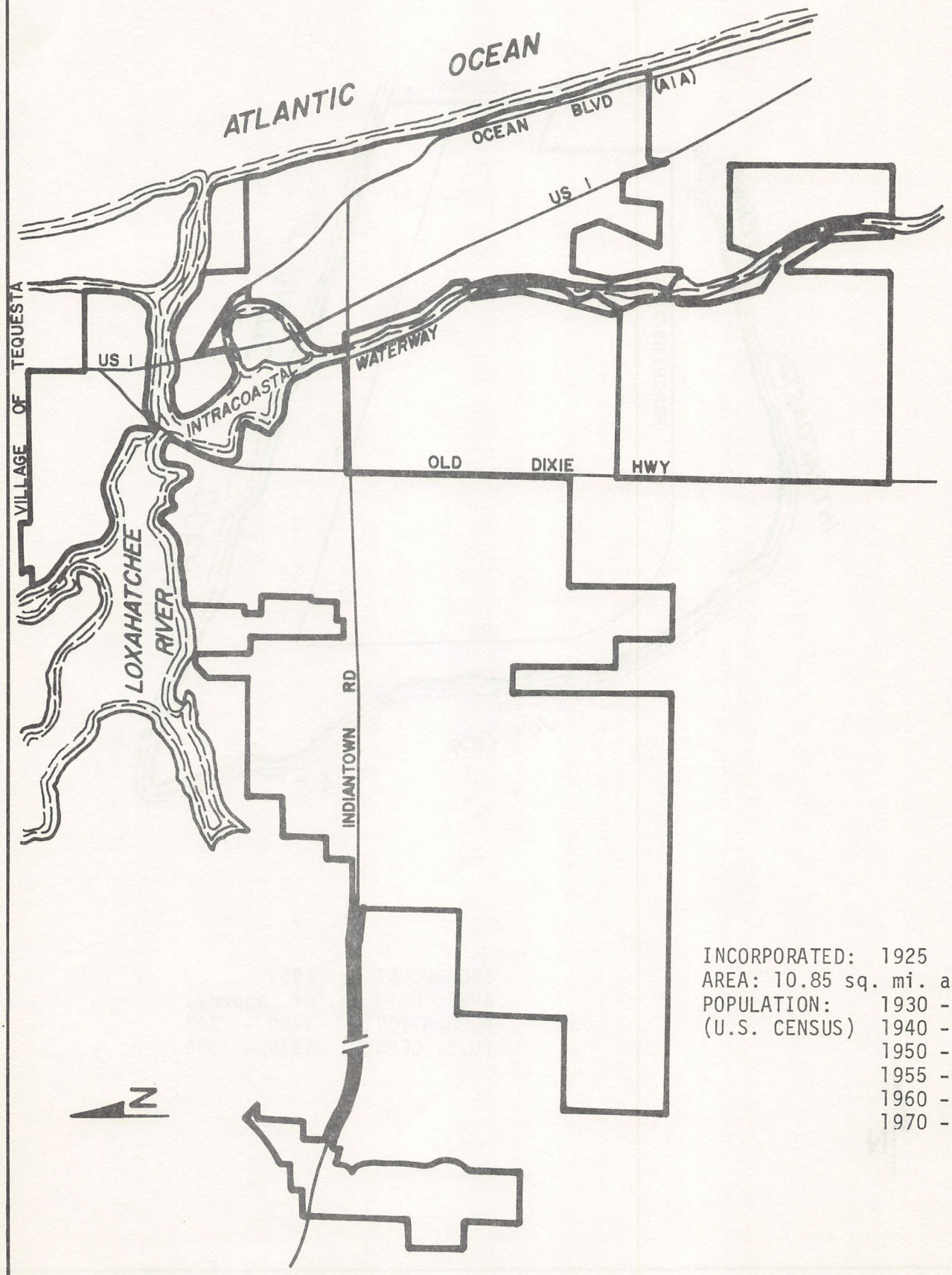

INCORPORATED: 1925
AREA: 10.85 sq. mi. approx.

POPULATION:	1930 -	176
(U.S. CENSUS)	1940 -	215
	1950 -	313
	1955 -	460
	1960 -	1,058
	1970 -	3,136

JUPITER INLET COLONY

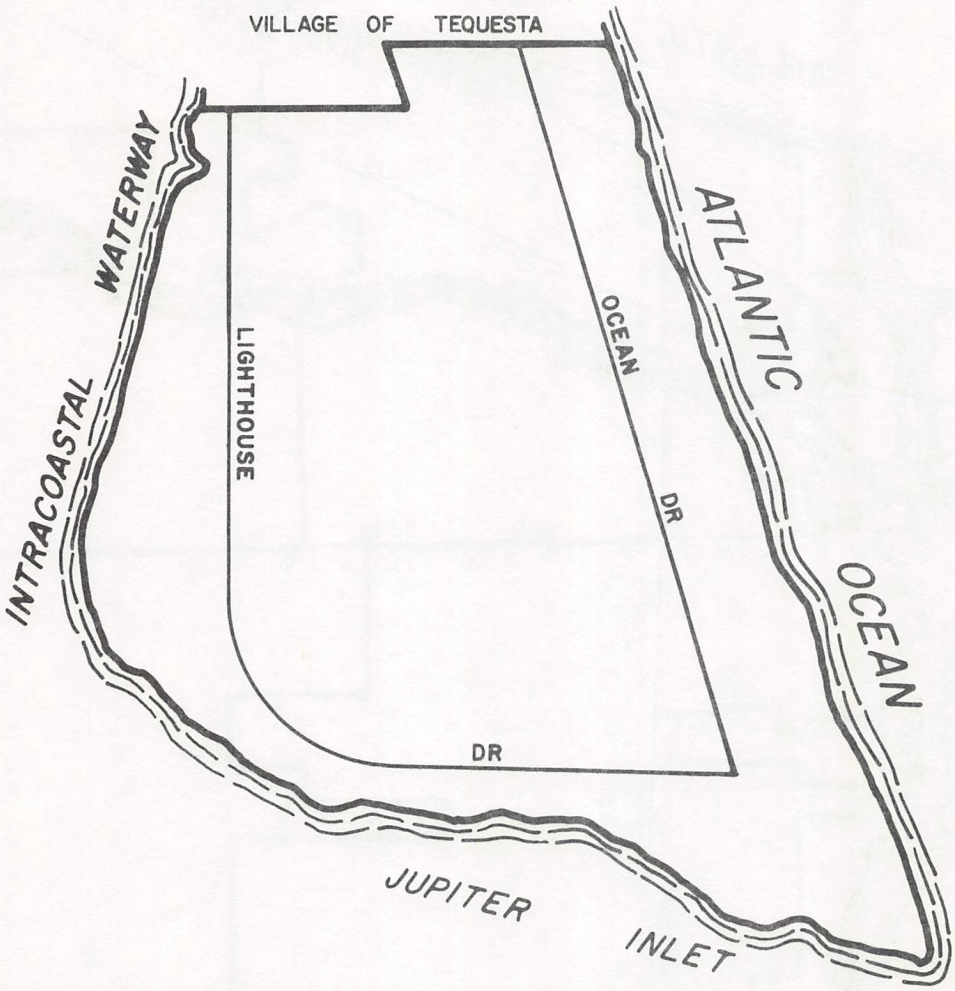

INCORPORATED: 1959
AREA: 0.18 sq. mi. approx.
POPULATION: 1960 - 242
(U.S. CENSUS) 1970 - 396

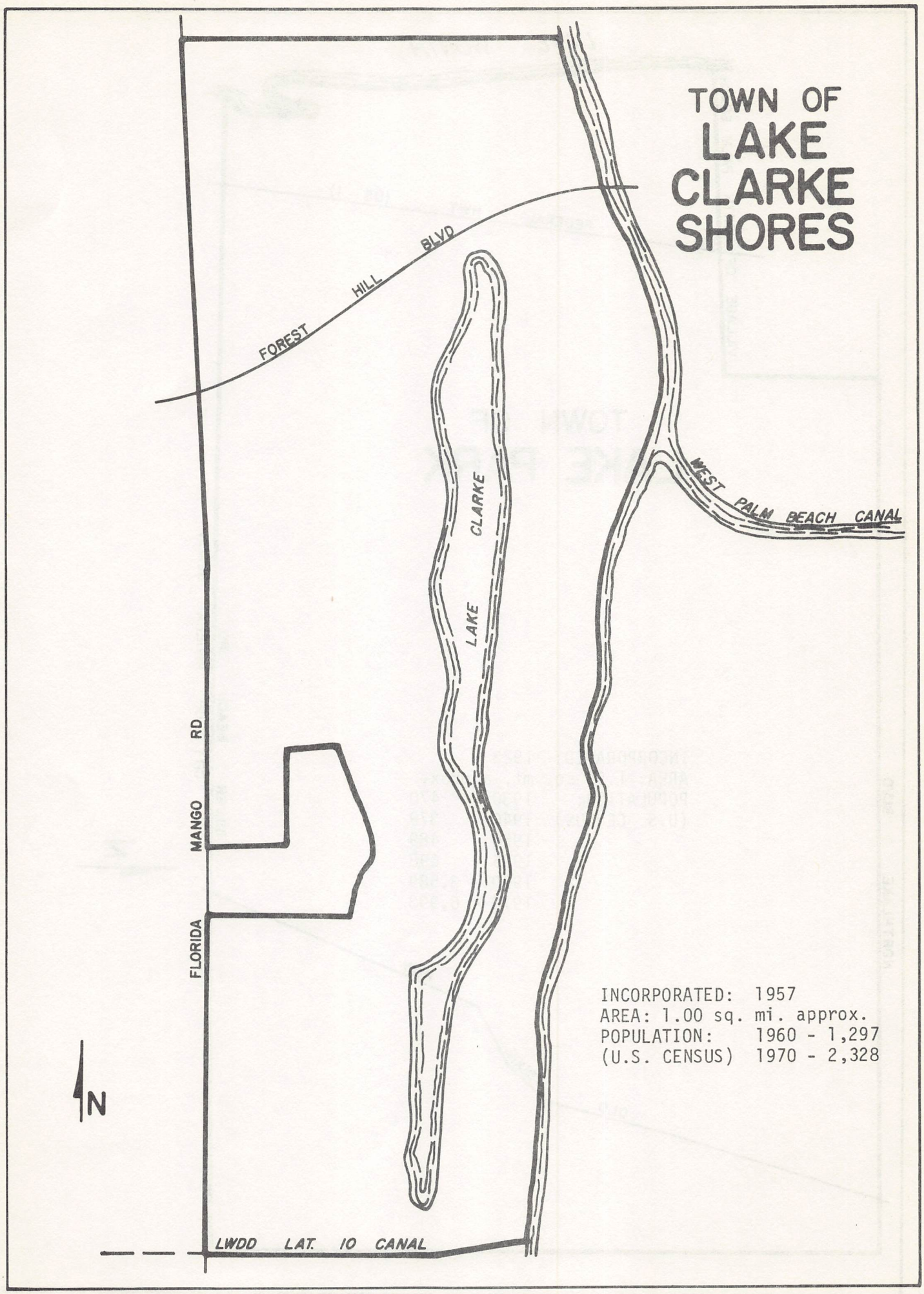
TOWN OF
LAKE
CLARKE
SHORES
FOREST HILL BLVD
LAKE CLARKE
WEST PALM BEACH CANAL
FLORIDA MANGO RD
LWDD LAT. 10 CANAL
N
INCORPORATED: 1957
AREA: 1.00 sq. mi. approx.
POPULATION: 1960 - 1,297
(U.S. CENSUS) 1970 - 2,328

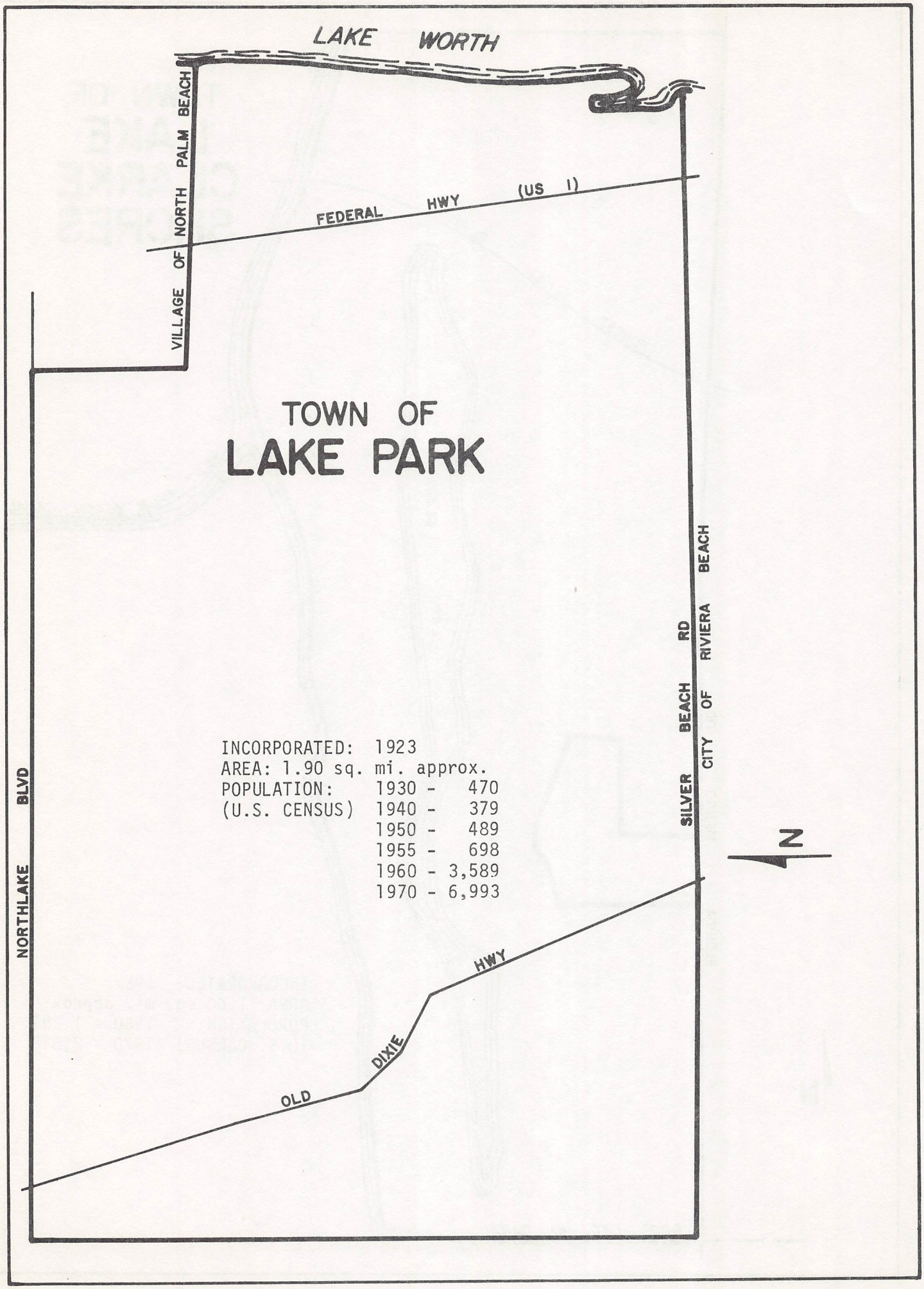

INCORPORATED: 1923
AREA: 1.90 sq. mi. approx.

POPULATION:	1930 -	470
(U.S. CENSUS)	1940 -	379
	1950 -	489
	1955 -	698
	1960 -	3,589
	1970 -	6,993

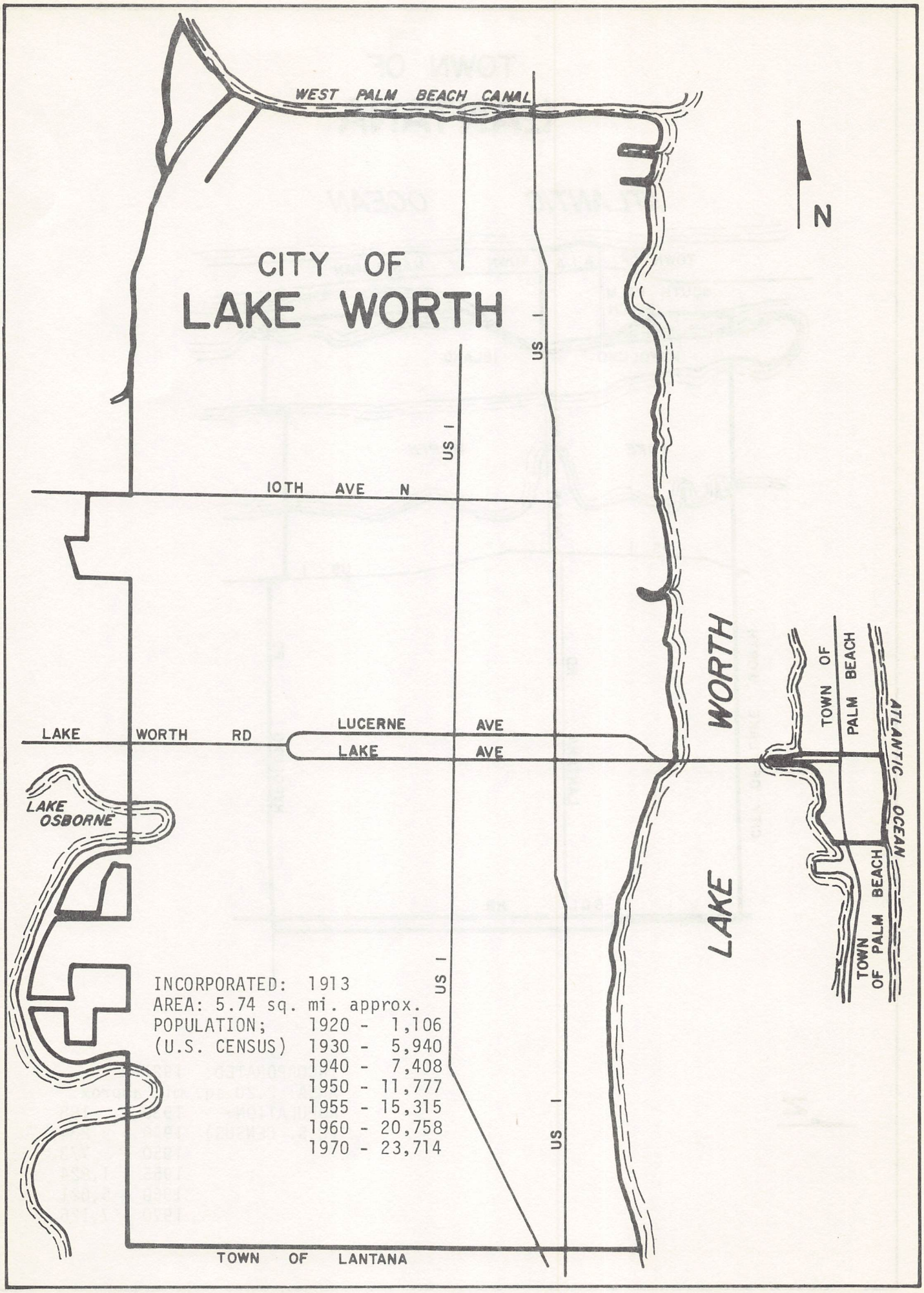

INCORPORATED: 1913
AREA: 5.74 sq. mi. approx.
POPULATION; (U.S. CENSUS)

1920	1,106
1930	5,940
1940	7,408
1950	11,777
1955	15,315
1960	20,758
1970	23,714

TOWN OF
LANTANA

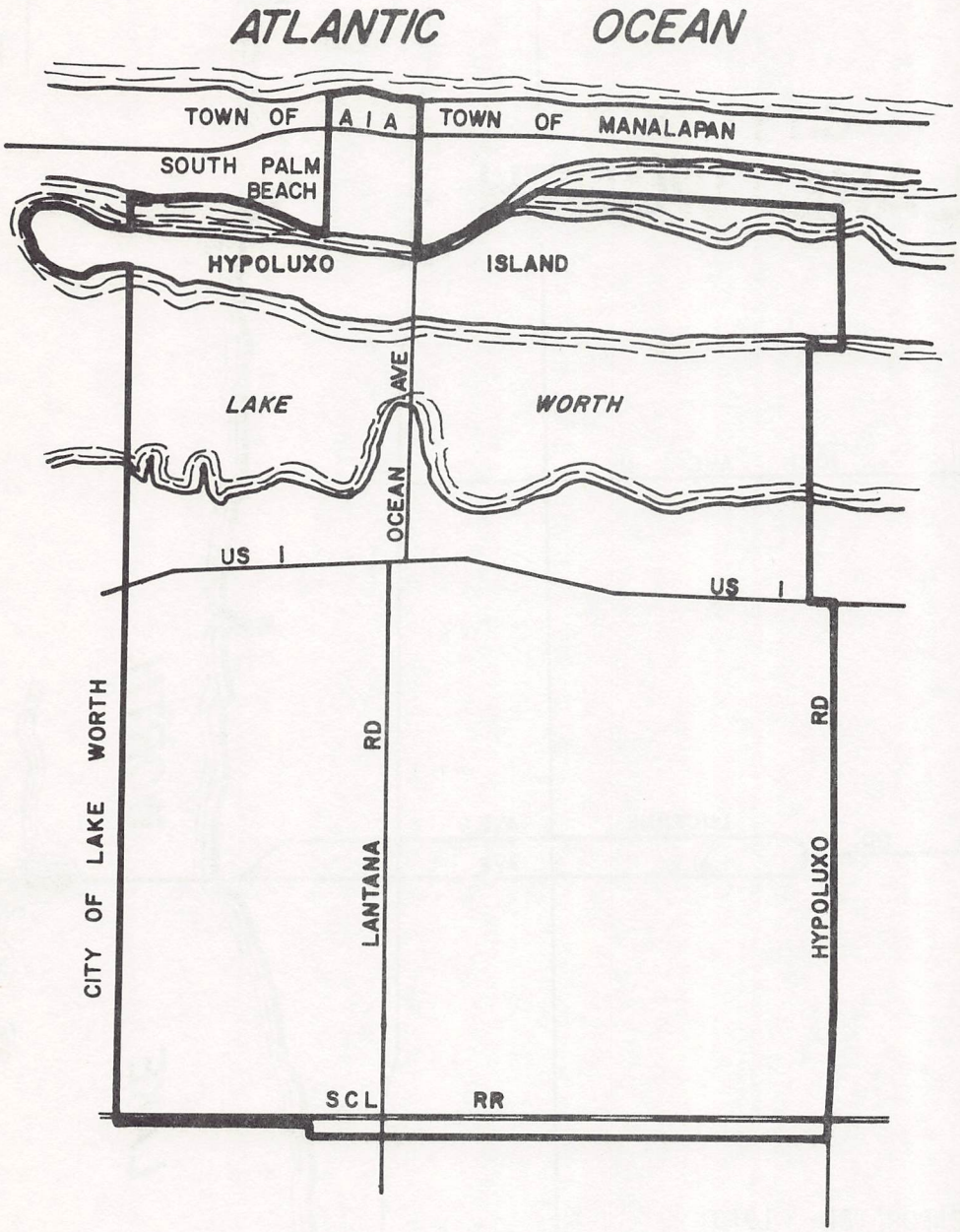

N

INCORPORATED: 1921
AREA: 2.20 sq. mi. approx.

POPULATION:	1930 -	188
(U.S. CENSUS)	1940 -	234
	1950 -	773
	1955 -	1,824
	1960 -	5,021
	1970 -	7,126

TOWN OF
MANALAPAN

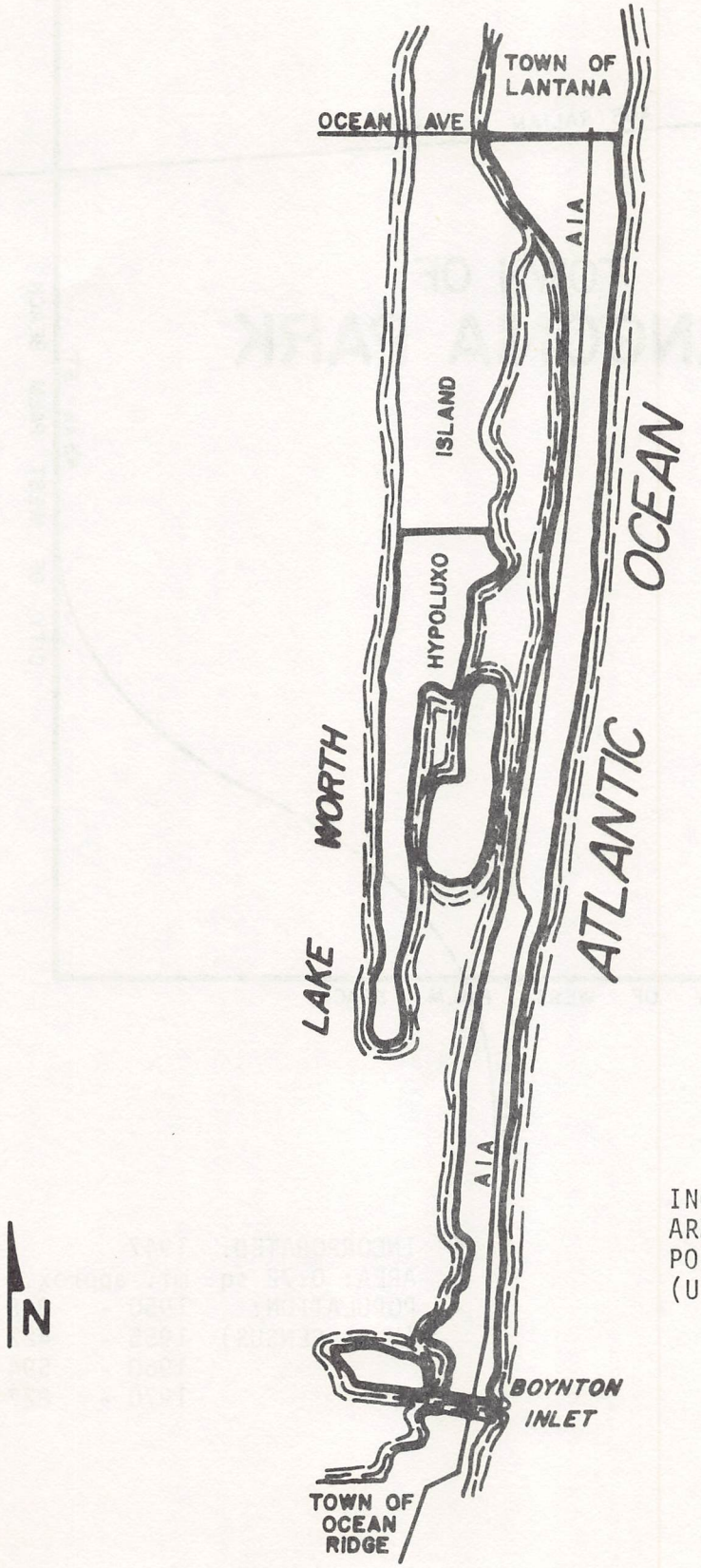

INCORPORATED: 1931
AREA: 0.45 sq. mi. approx.

POPULATION:	1940 -	40
(U.S. CENSUS)	1950 -	54
	1955 -	38
	1960 -	62
	1970 -	205

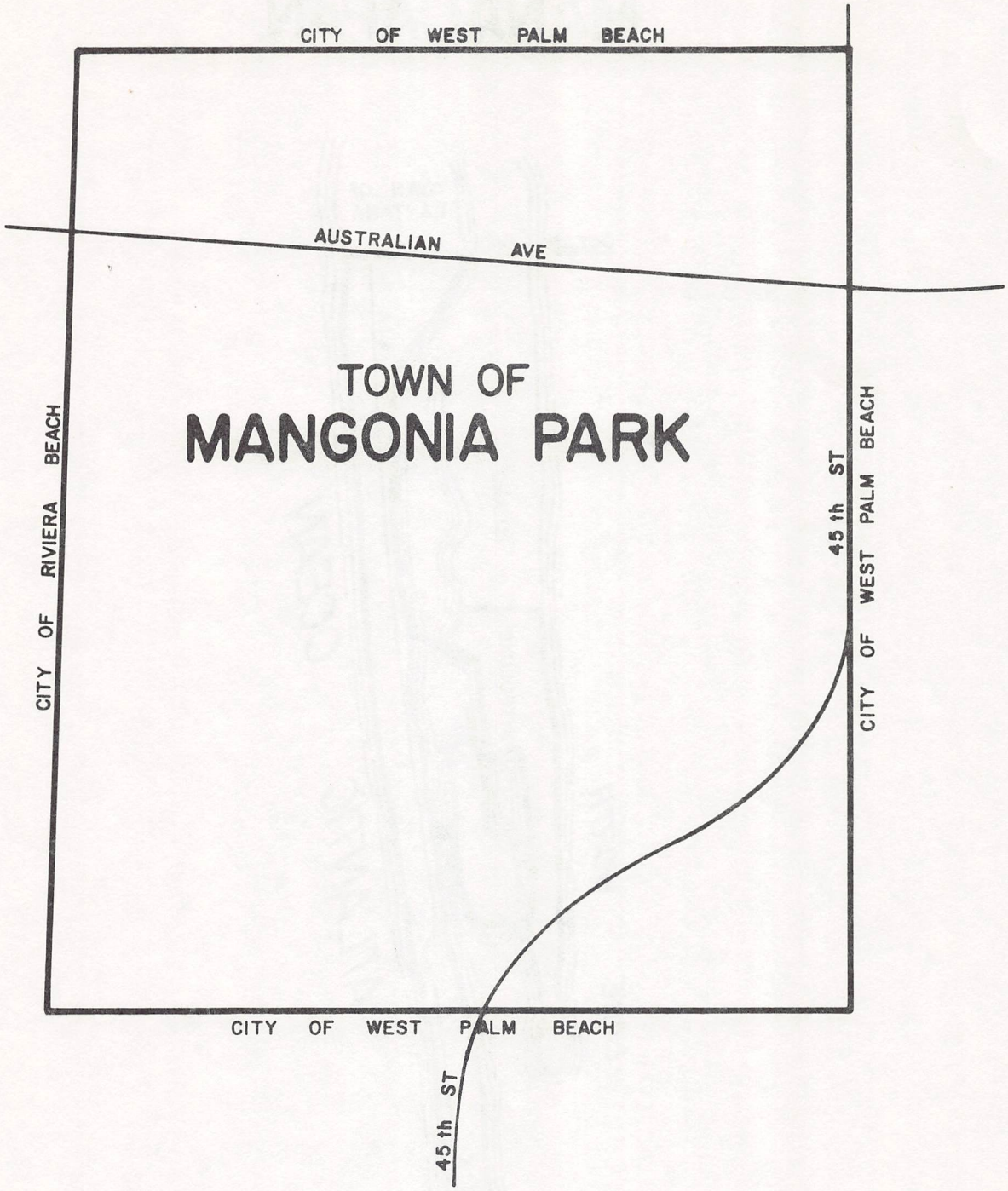

N

INCORPORATED: 1947
AREA: 0.72 sq. mi. approx.

POPULATION:	1950 -	348
(U.S. CENSUS)	1955 -	422
	1960 -	594
	1970 -	827

VILLAGE OF NORTH PALM BEACH

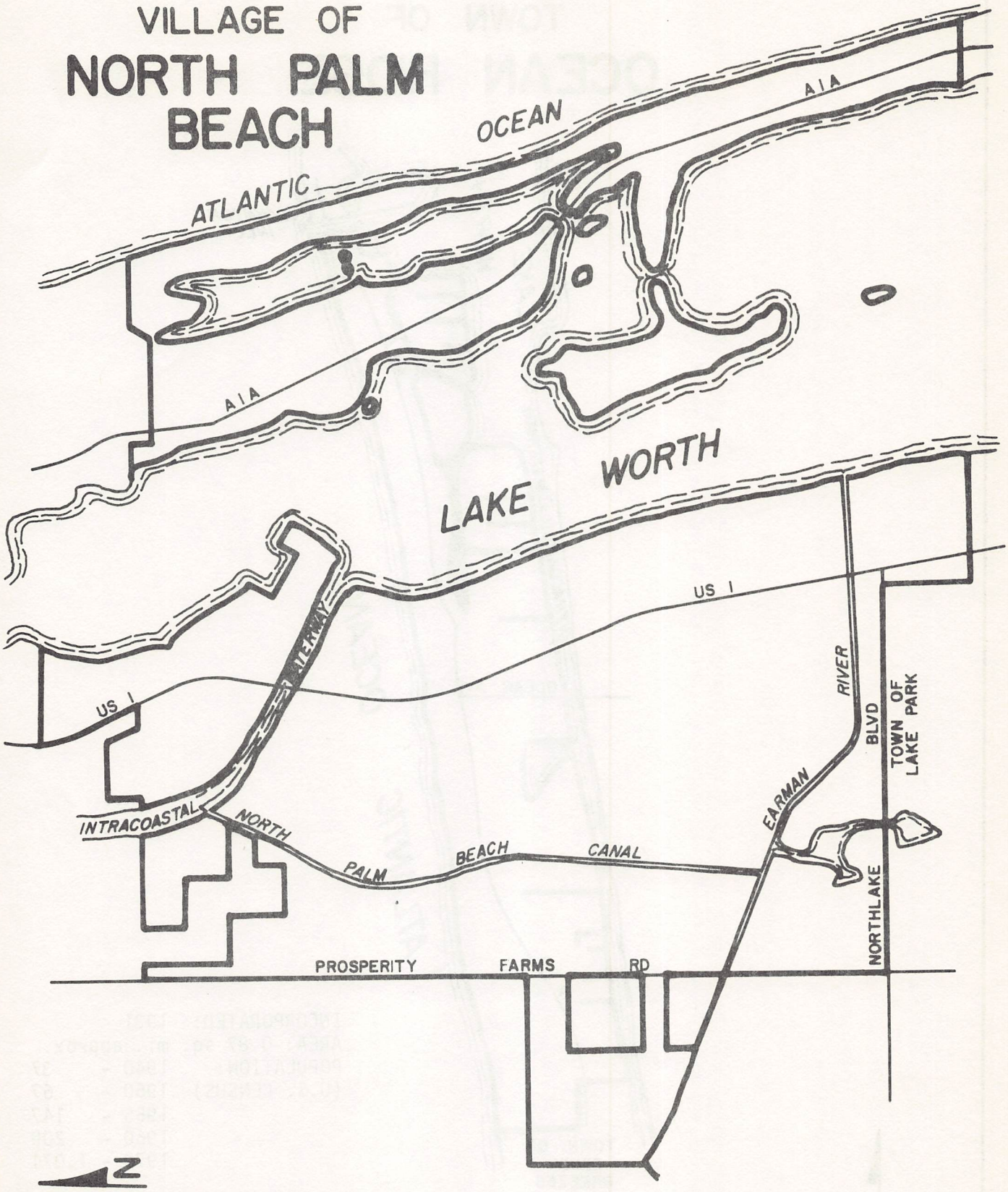

INCORPORATED: 1956
AREA: 3.50 sq. mi. approx.
POPULATION: 1960 - 2,684
(U.S. CENSUS) 1970 - 9,035

TOWN OF
OCEAN RIDGE

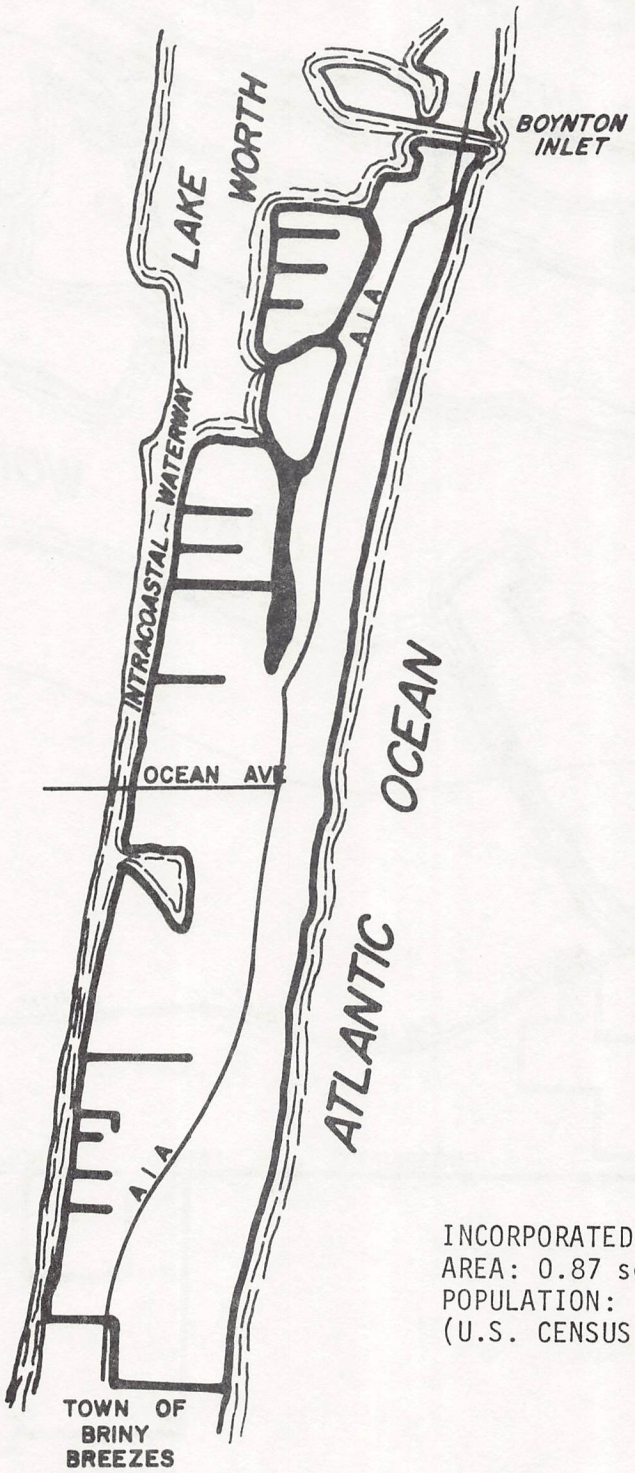

INCORPORATED: 1931
AREA: 0.87 sq. mi. approx.

POPULATION:	1940 -	37
(U.S. CENSUS)	1950 -	67
	1955 -	147
	1960 -	209
	1970 -	1,074

N

CITY OF PAHOKEE

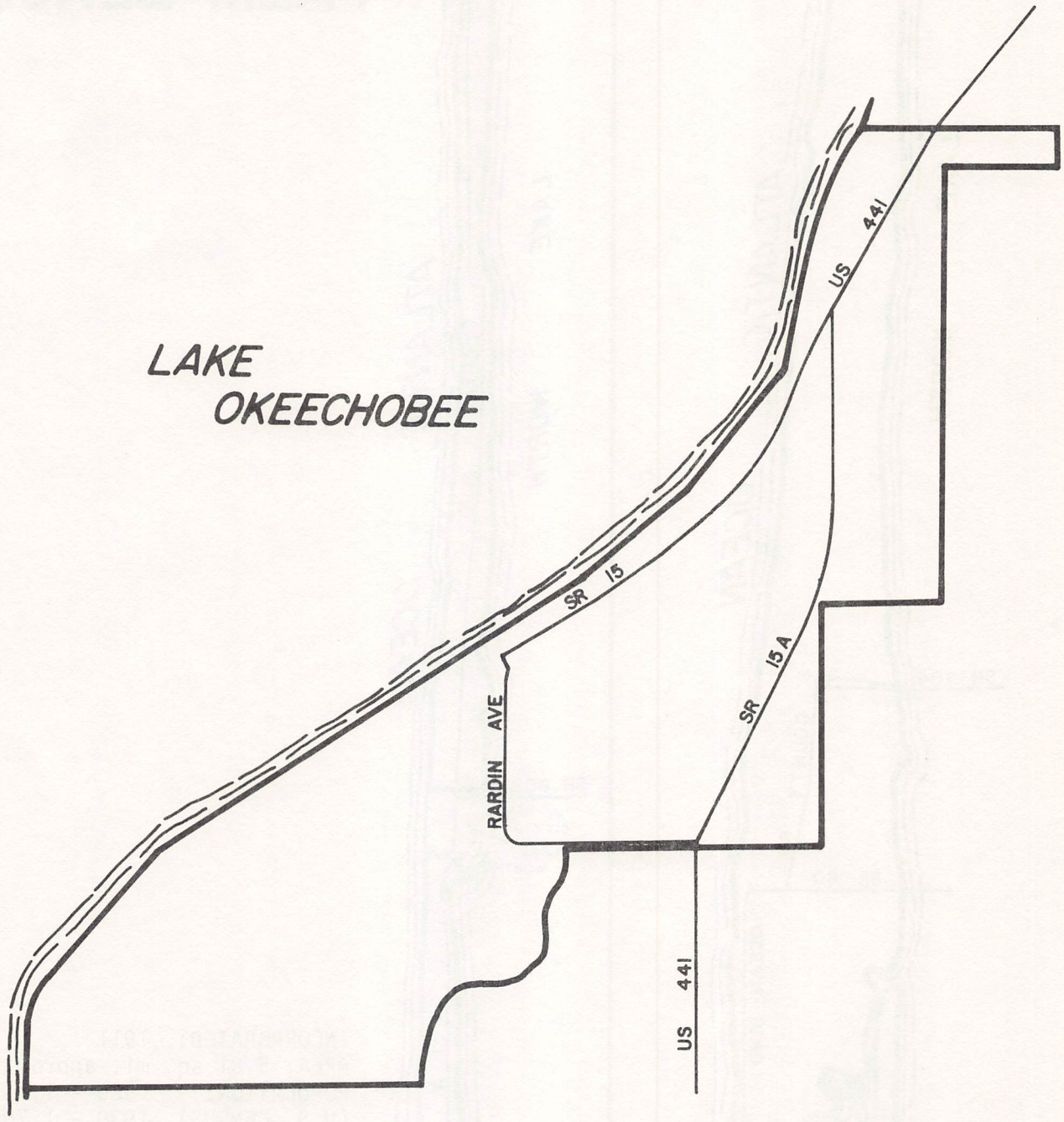

INCORPORATED: 1922
AREA: 5.72 sq. mi. approx.
POPULATION: 1930 - 2,256
(U.S. CENSUS) 1940 - 4,766
1950 - 4,472
1955 - 4,817
1960 - 4,709
1970 - 5,663

N

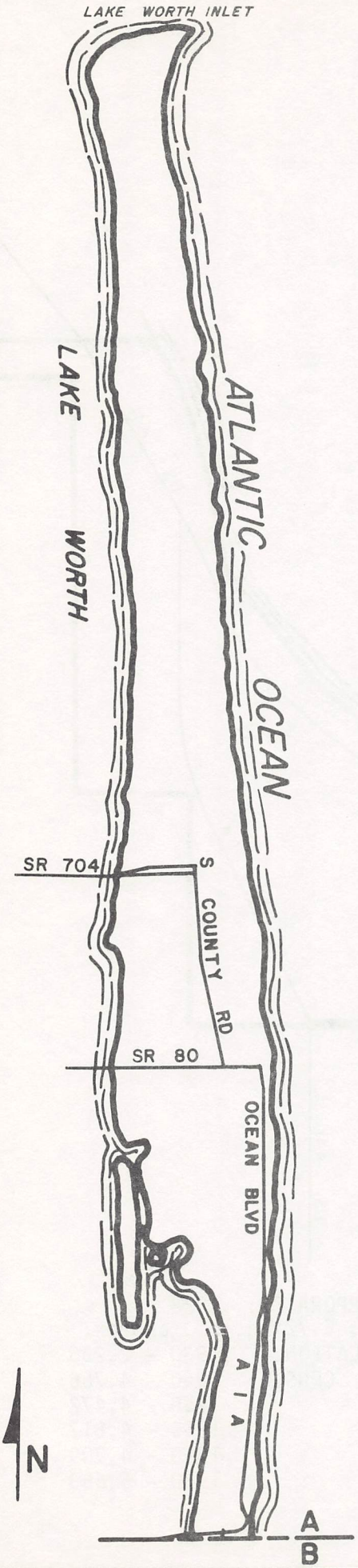

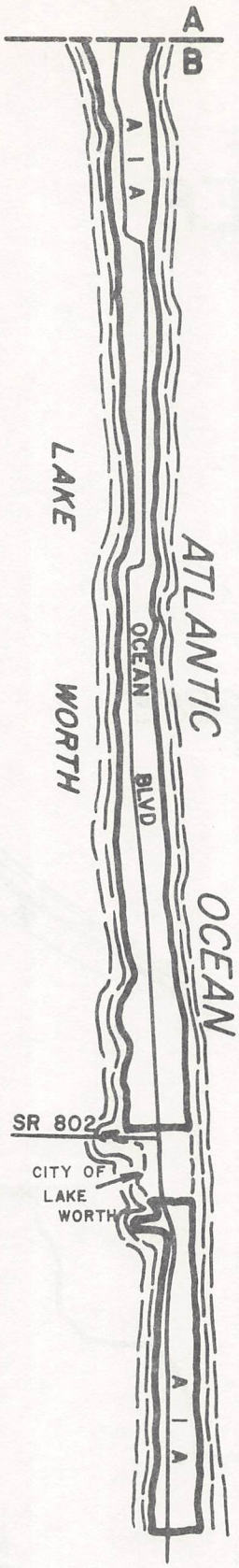

TOWN OF
PALM BEACH

INCORPORATED: 1911
AREA: 5.81 sq. mi. approx.
POPULATION: (U.S. CENSUS)
1920 - 1,135
1930 - 1,707
1940 - 3,747
1950 - 3,886
1955 - 5,066
1960 - 6,055
1970 - 9,086

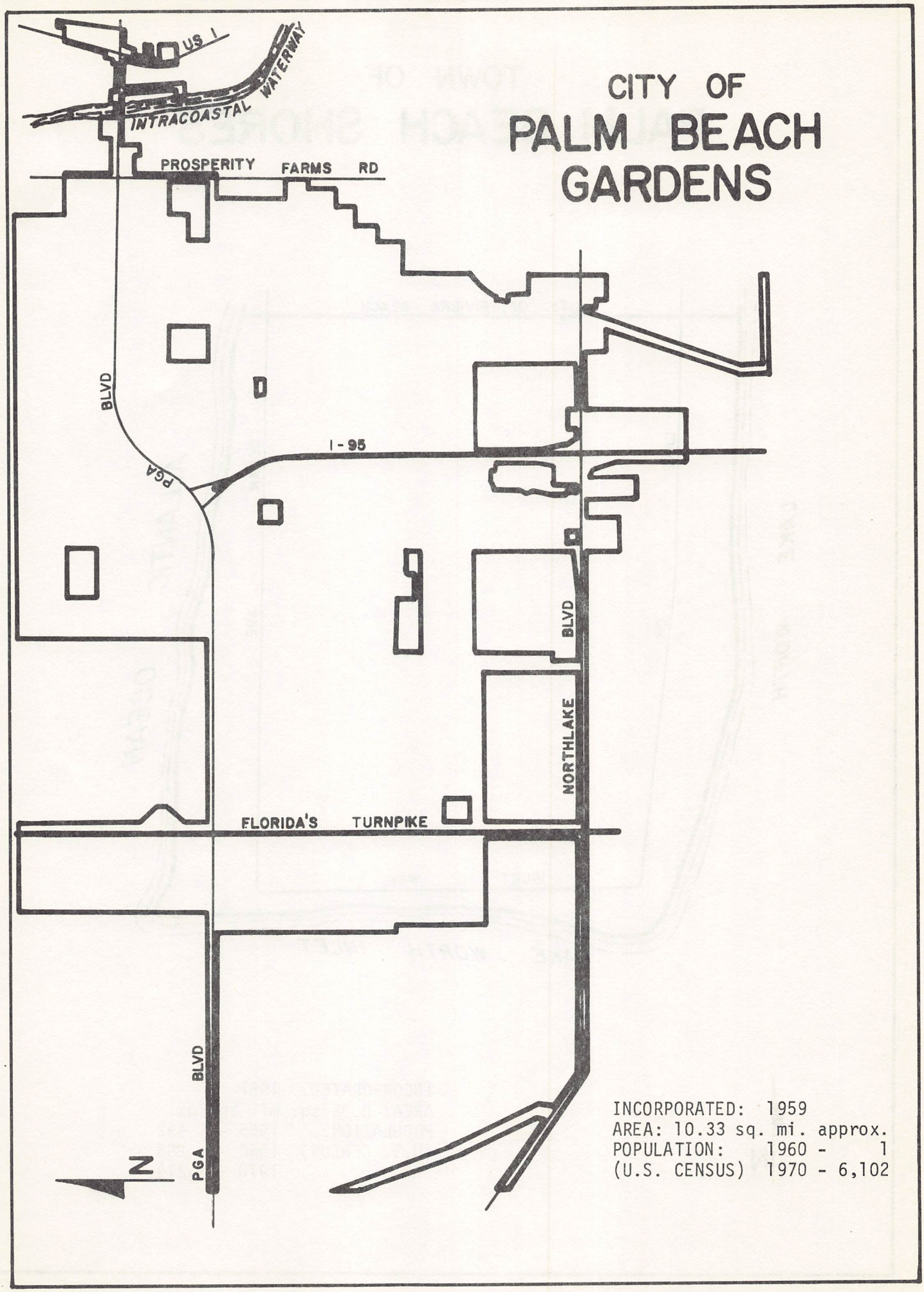

INCORPORATED: 1959
AREA: 10.33 sq. mi. approx.
POPULATION: 1960 - 1
(U.S. CENSUS) 1970 - 6,102

TOWN OF
PALM BEACH SHORES

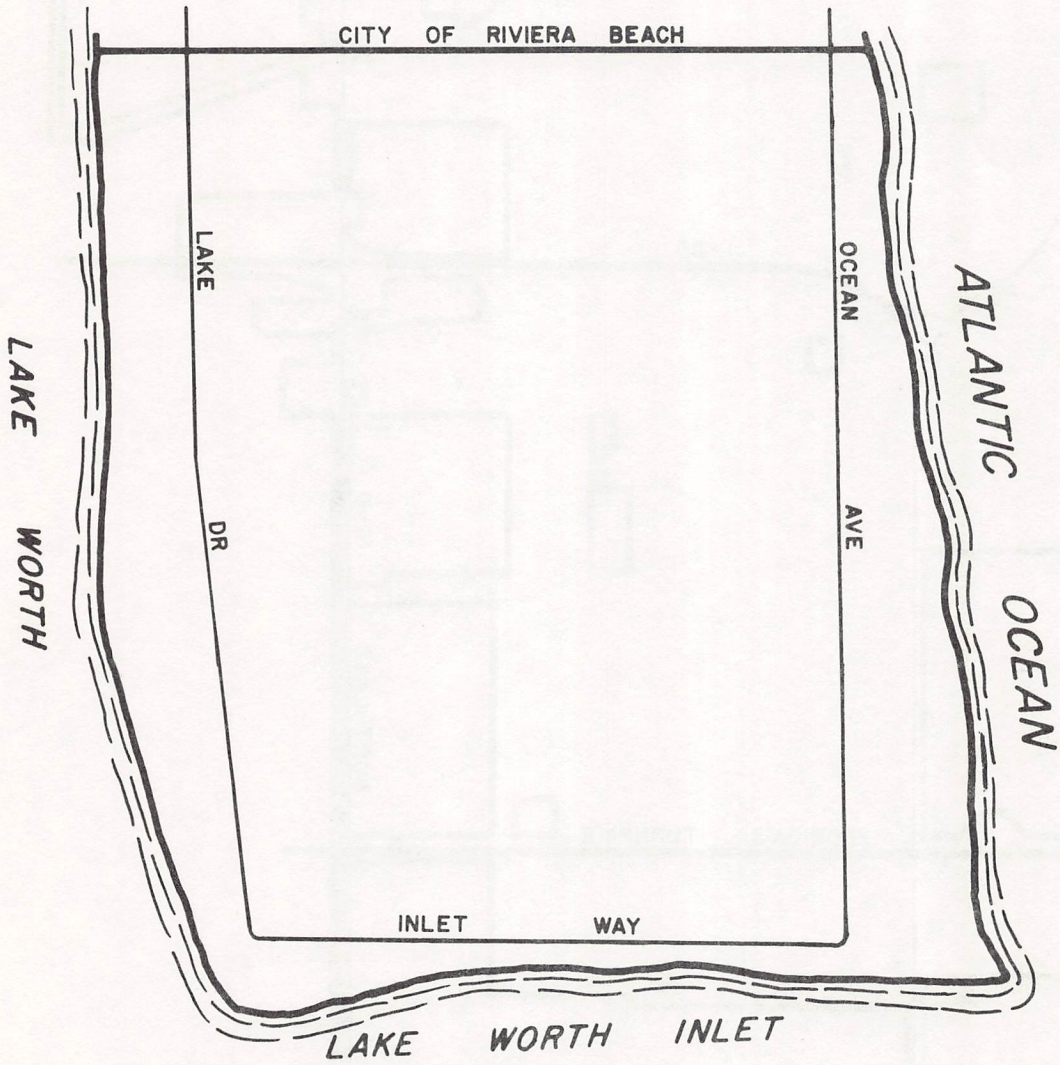

INCORPORATED: 1951
AREA: 0.36 sq. mi. approx.
POPULATION: 1955 - 492
(U.S. CENSUS) 1960 - 885
1970 - 1,214

VILLAGE OF
PALM SPRINGS

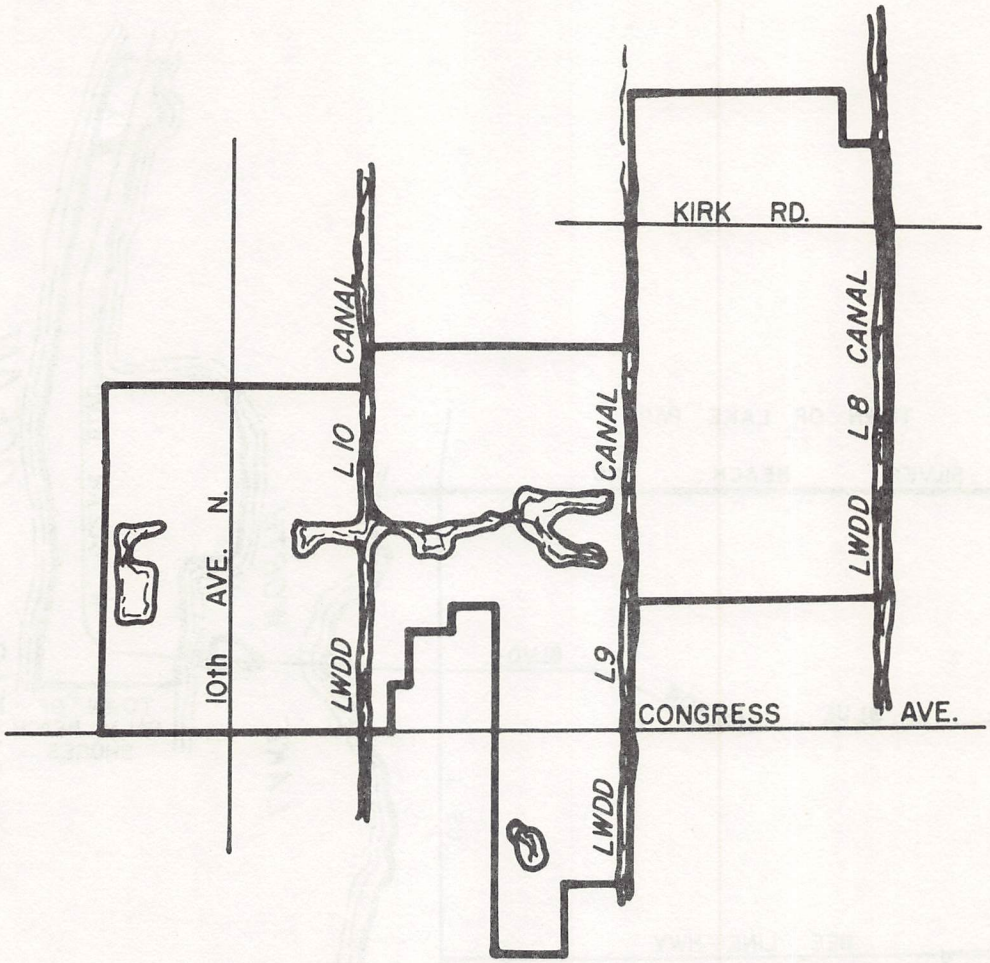

INCORPORATED: 1957
AREA: 1.20 sq. mi. approx.
POPULATION: 1960 - 2,503
(U.S. CENSUS) 1970 - 4,340

N

CITY OF
RIVIERA BEACH

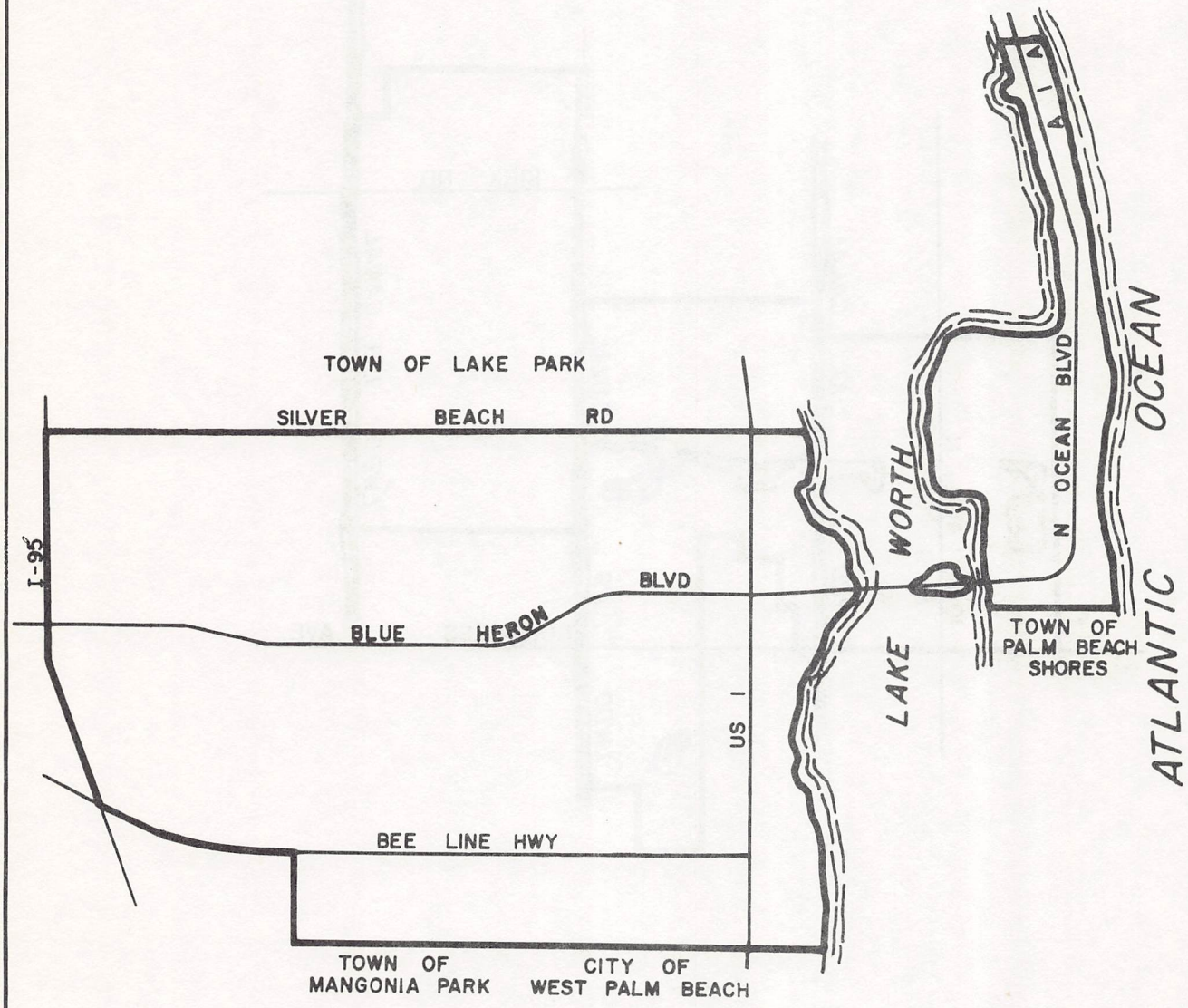

INCORPORATED: 1922
AREA: 6.58 sq. mi. approx.

POPULATION:	1930 -	811
(U.S. CENSUS)	1940 -	1,981
	1950 -	4,065
	1955 -	8,266
	1960 -	13,046
	1970 -	21,401

VILLAGE OF
ROYAL PALM BEACH

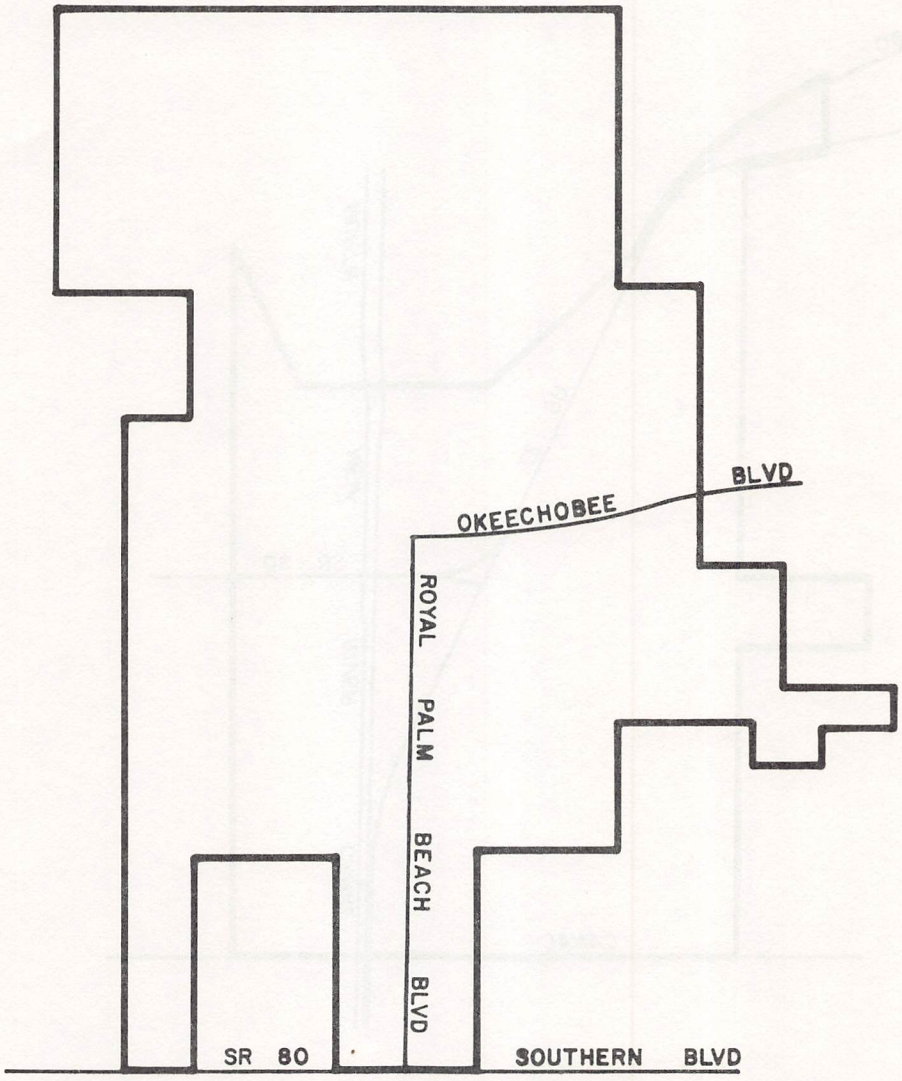

INCORPORATED: 1959
AREA: 6.30 sq. mi. approx.
POPULATION: 1960 - 11
(U.S. CENSUS) 1970 - 475

CITY OF
SOUTH BAY

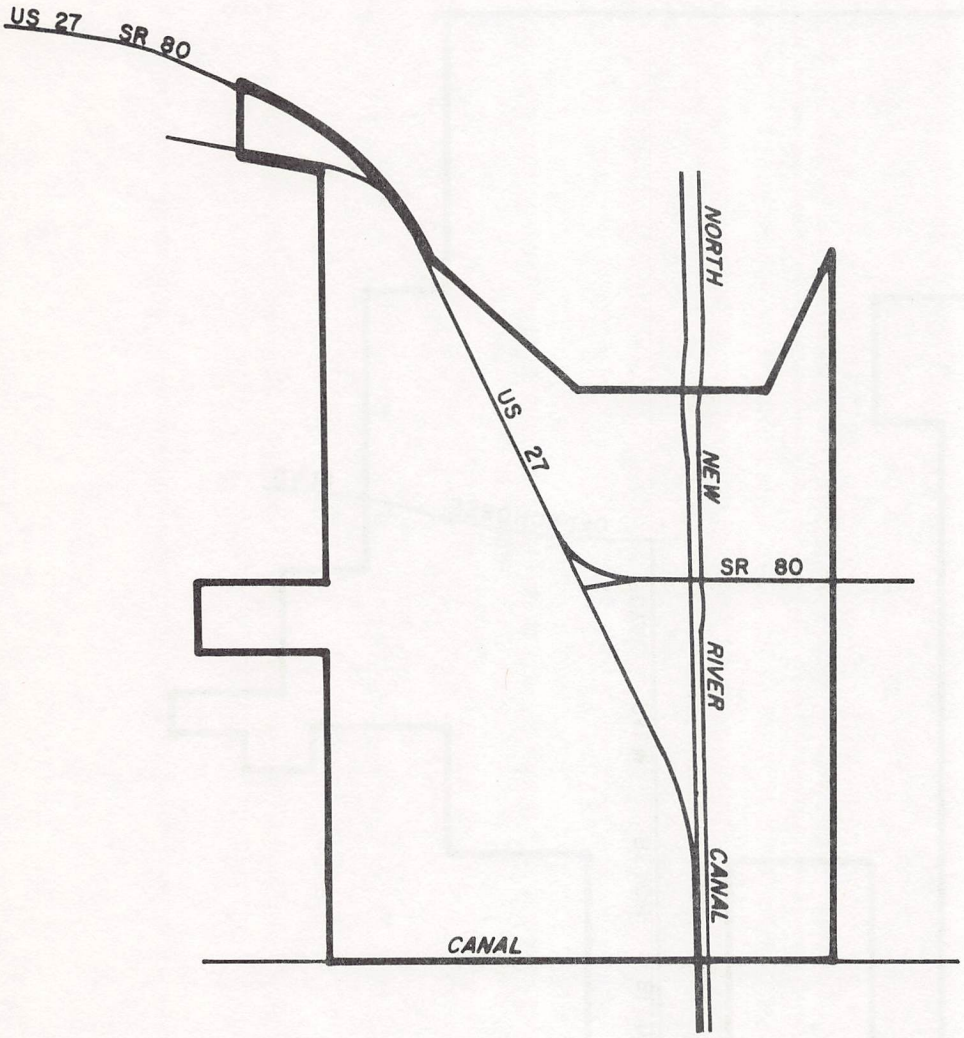

INCORPORATED: 1963
AREA: 1.41 sq. mi. approx.
POPULATION: 1950 - 1,050
(U.S. CENSUS) 1955 - 1,452
1960 - 1,631
1970 - 2,958

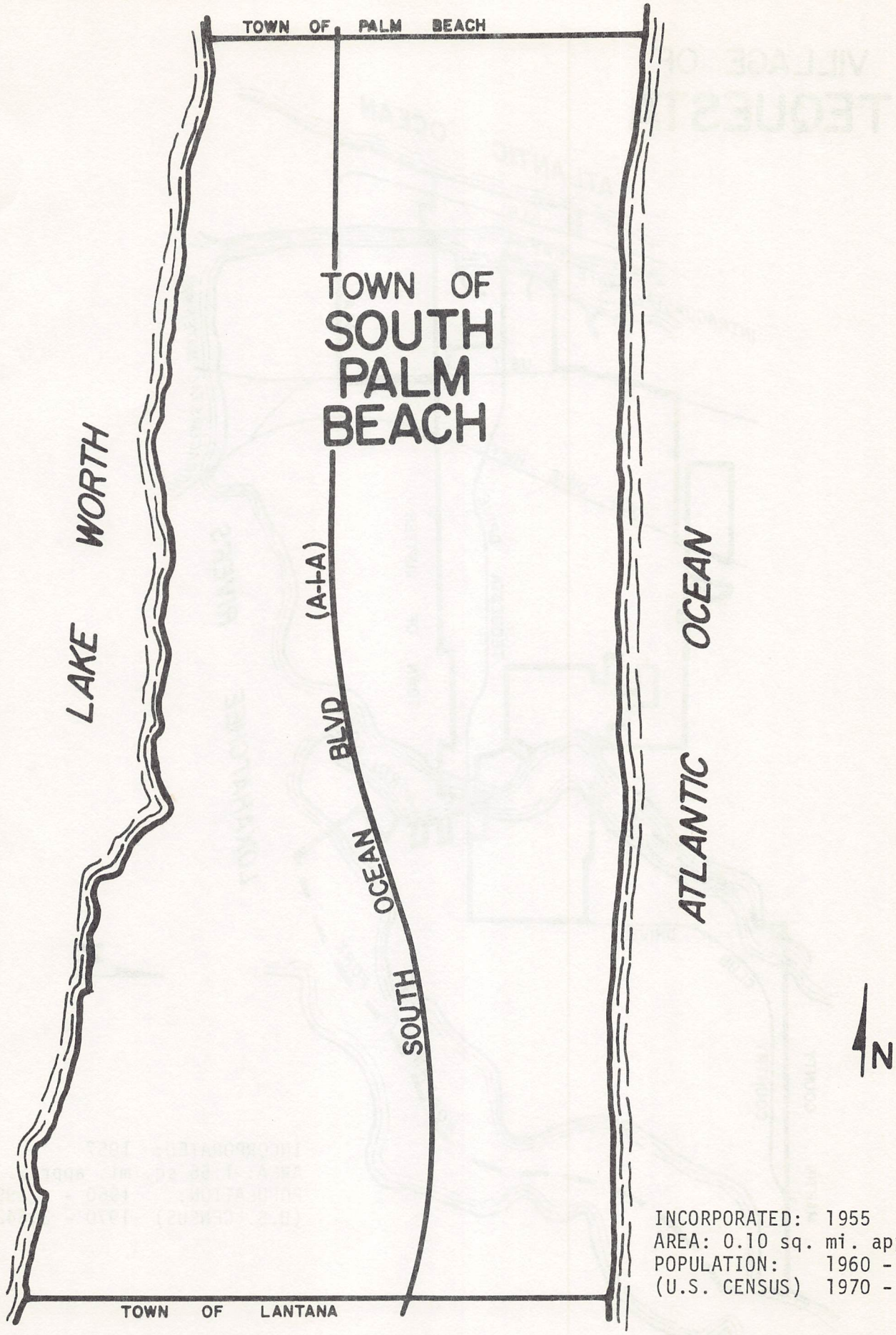

INCORPORATED: 1955
AREA: 0.10 sq. mi. approx.
POPULATION: 1960 - 113
(U.S. CENSUS) 1970 - 188

VILLAGE OF TEQUESTA

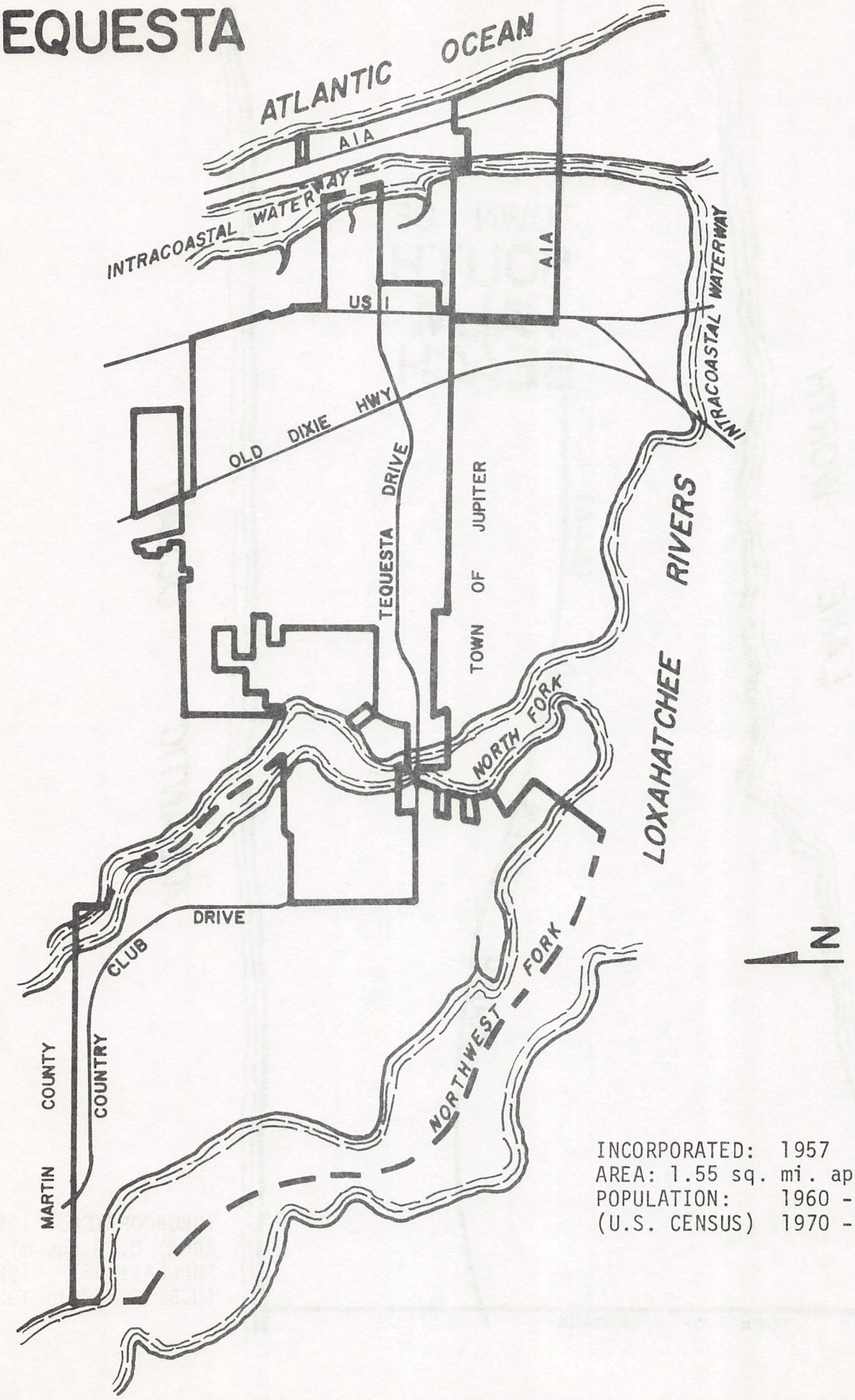

INCORPORATED: 1957
AREA: 1.55 sq. mi. approx.
POPULATION: 1960 - 199
(U.S. CENSUS) 1970 - 2,642

CITY OF
WEST PALM BEACH

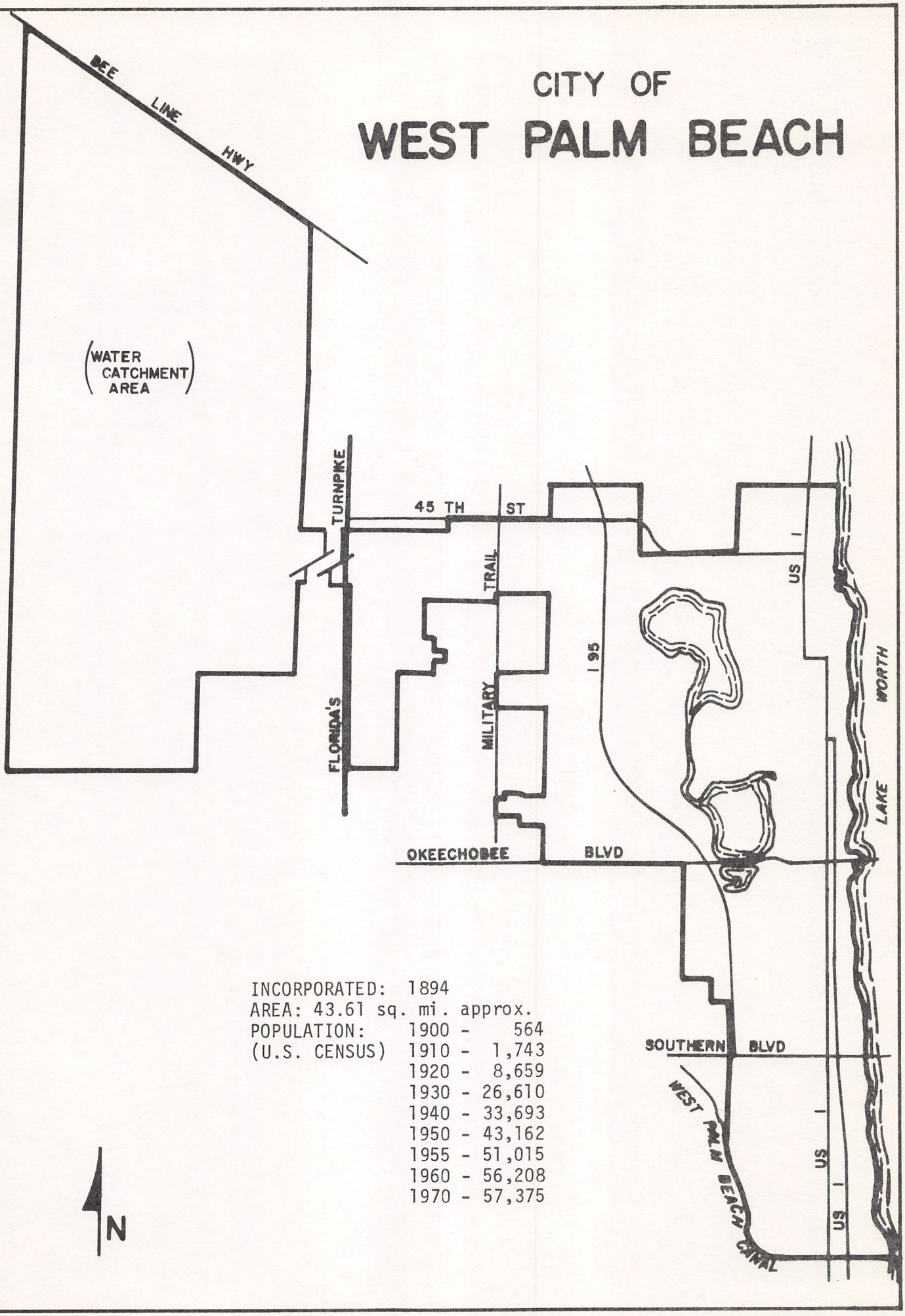

INCORPORATED: 1894
AREA: 43.61 sq. mi. approx.

POPULATION:	1900 -	564
(U.S. CENSUS)	1910 -	1,743
	1920 -	8,659
	1930 -	26,610
	1940 -	33,693
	1950 -	43,162
	1955 -	51,015
	1960 -	56,208
	1970 -	57,375